



Great North Road Solar and Biodiversity Park

Environmental Statement Report

Volume 4 – Technical Appendices

TA A10.11 – Desk Study and Preliminary Risk Assessment
Groundsure Data - Part 3 of 11

Document reference – EN010162/APP/6.4.10.11.3

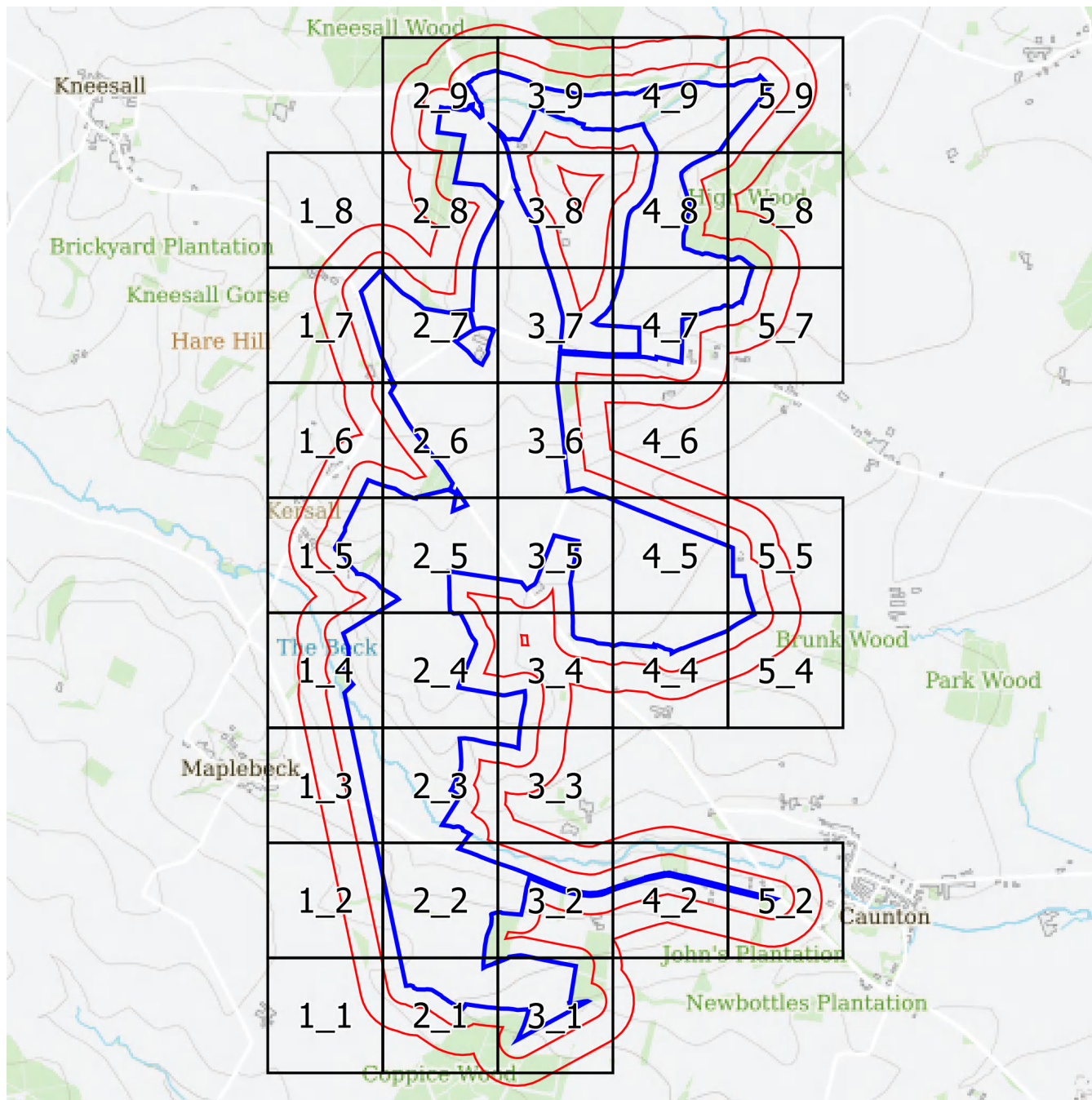
Revision number 1

June 2025

Infrastructure Planning (Applications: Prescribed Forms and
Procedure) Regulations 2009, APFP Regulation 5(2)(a)

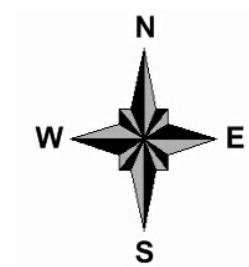


ANNEX C – GROUNDSURE ENVIRO AND GEO INSIGHT REPORT GSIP-2024-16448-21124_B_1 AND MAP INSIGHT REPORT GSIP-2024-16448-21123_2



Groundsure
INSIGHTS

1:2,500 Scale Grid Index



Site Details:

GNRSP

Client Ref: GNRSP
Report Ref: GSIP-2024-16448-21123_2_LS_1_1
Grid Ref: 471555, 359408

Map Name: County Series

Map date: 1885

Scale: 1:2,500

Printed at: 1:2,500



Surveyed 1885
Revised 1885
Edition N/A
Copyright N/A
Levelled N/A

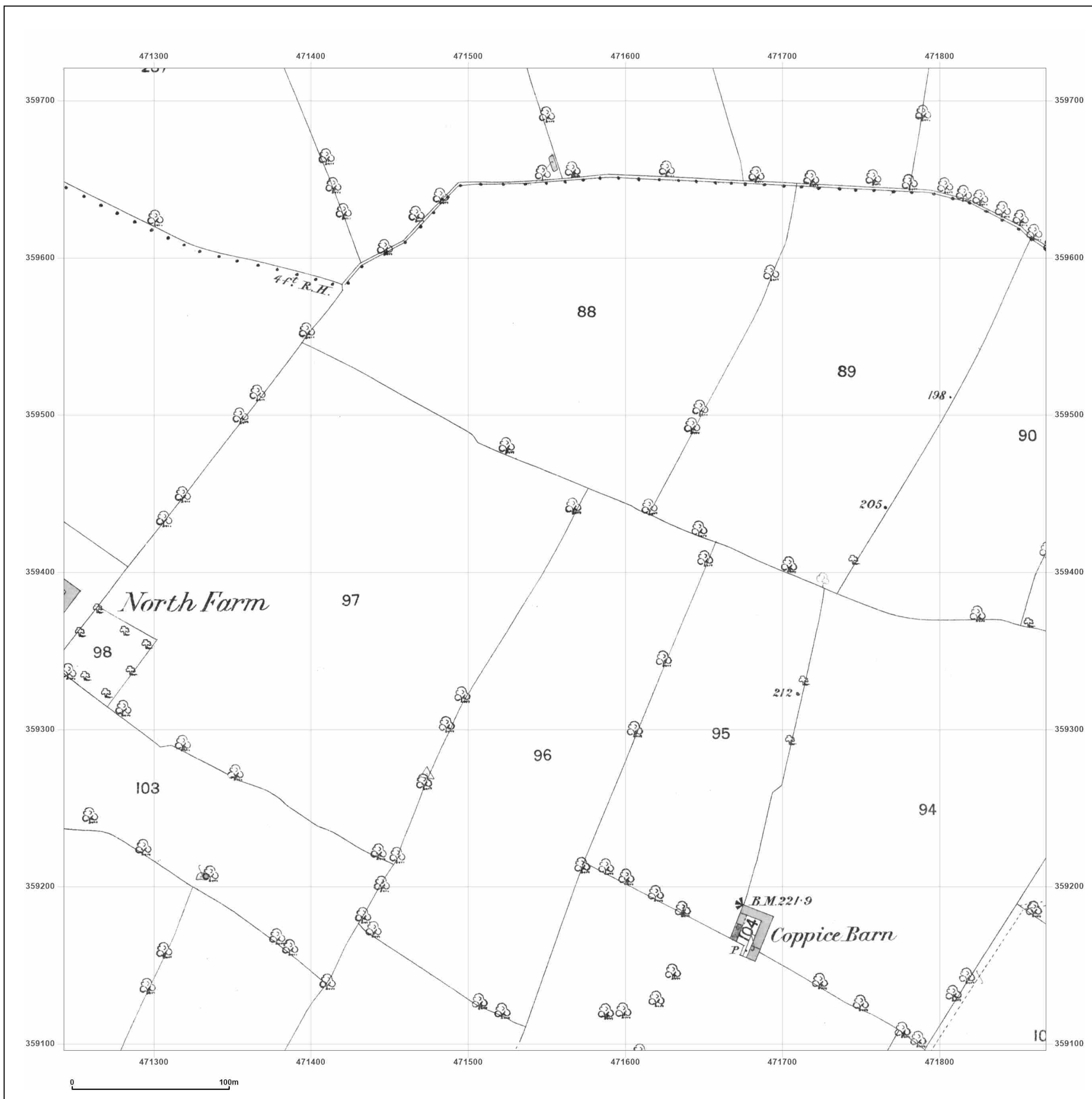


Produced by
Groundsure Insights
T: 08444 159000
E: info@groundsure.com
W: [REDACTED]

© Crown copyright and database rights 2024 Ordnance Survey 100035207

Production date: 24 October 2024

Map legend available at: [REDACTED]



Site Details:

GNRSP

Client Ref: GNRSP
Report Ref: GSIP-2024-16448-21123_2_LS_1_1
Grid Ref: 471555, 359408

Map Name: County Series

Map date: 1900

Scale: 1:2,500

Printed at: 1:2,500



Surveyed 1900
Revised 1900
Edition N/A
Copyright N/A
Levelled N/A

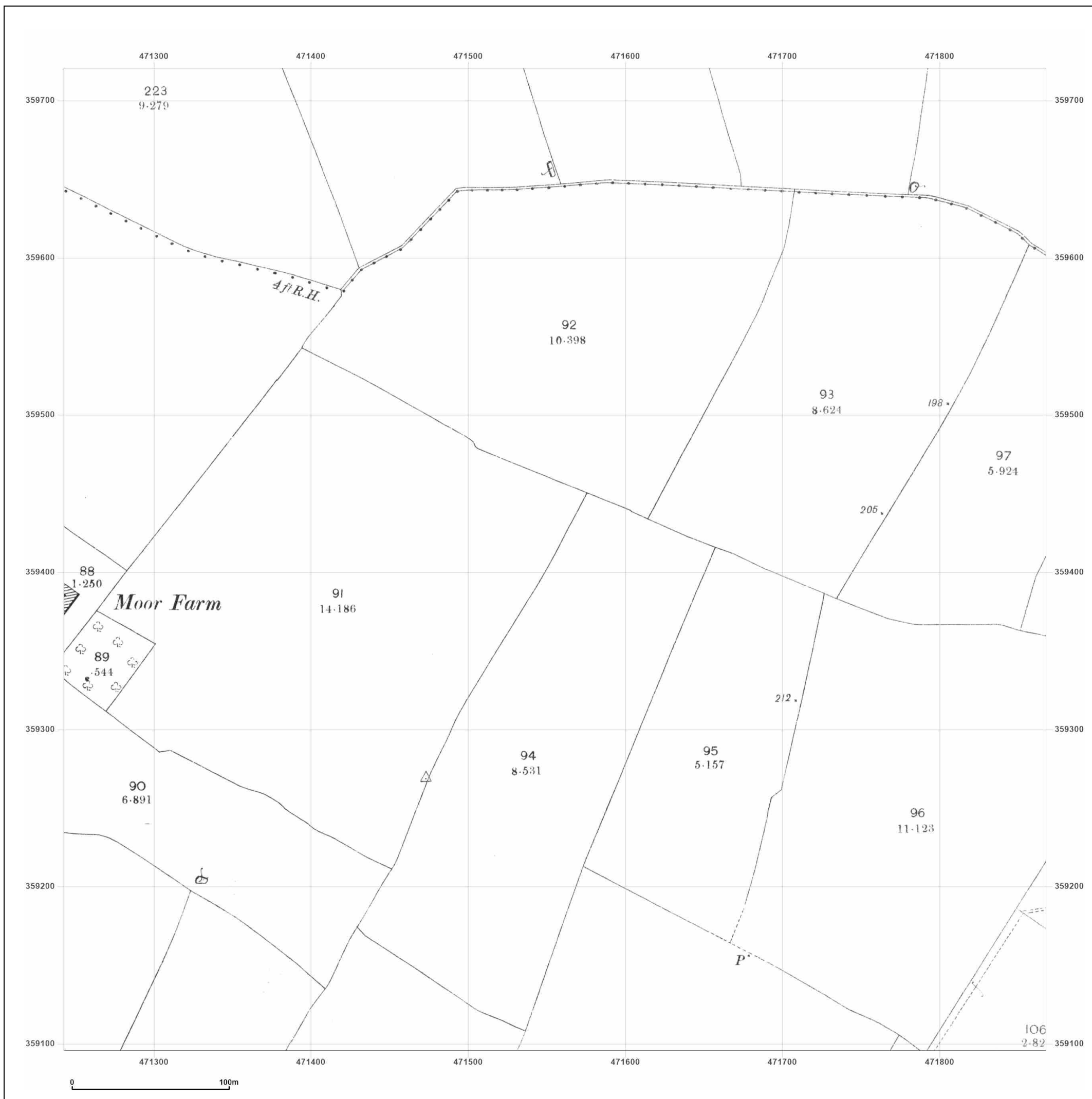


Produced by
Groundsure Insights
T: 08444 159000
E: info@groundsure.com
W: [REDACTED]

© Crown copyright and database rights 2024 Ordnance Survey 100035207

Production date: 24 October 2024

Map legend available at: [REDACTED]



Site Details:

GNRSP

Client Ref: GNRSP
Report Ref: GSIP-2024-16448-21123_2_LS_1_1
Grid Ref: 471555, 359408

Map Name: County Series

Map date: 1919

Scale: 1:2,500

Printed at: 1:2,500



Surveyed 1919
Revised 1919
Edition N/A
Copyright N/A
Levelled N/A

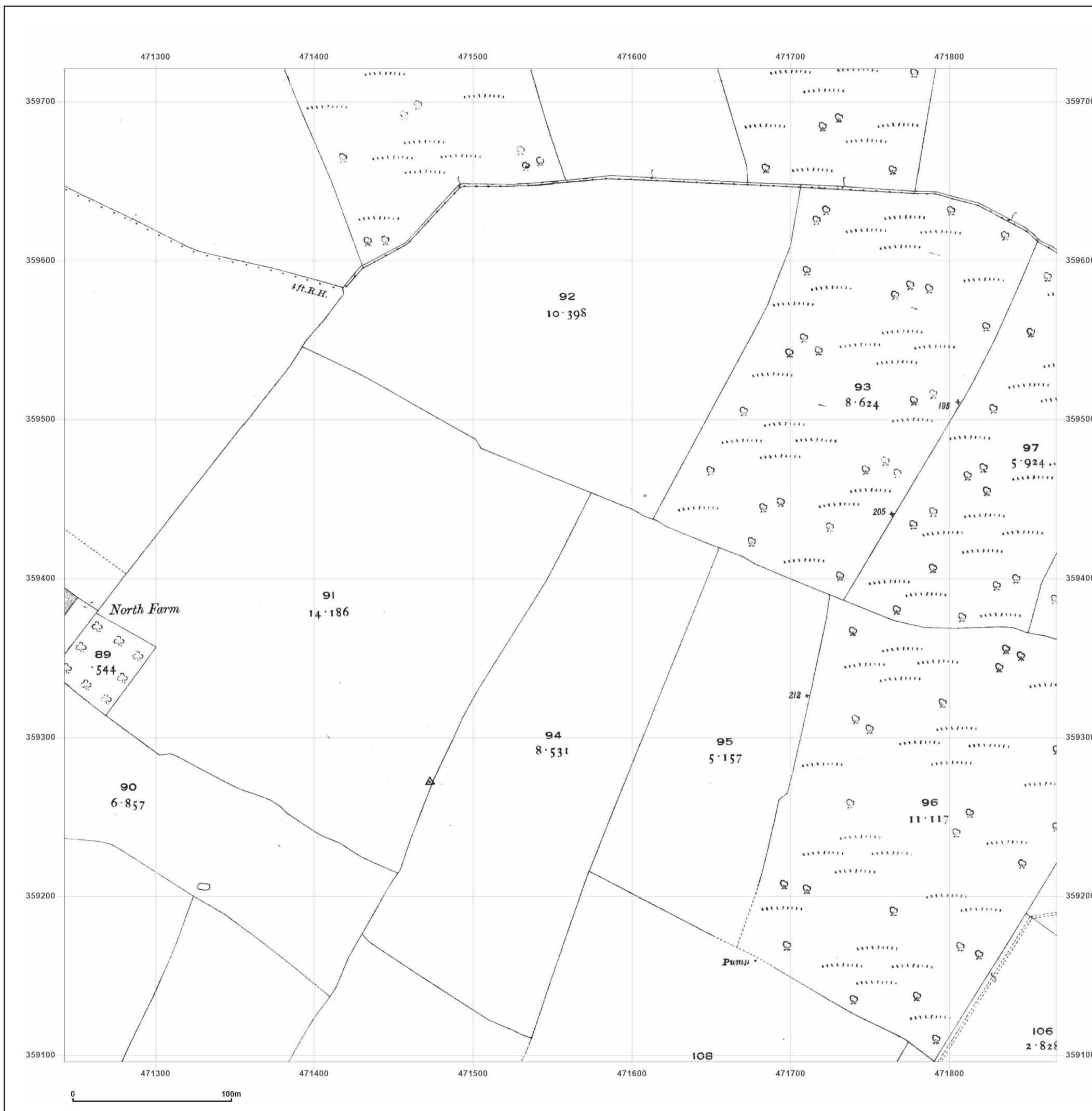


Produced by
Groundsure Insights
T: 08444 159000
E: info@groundsure.com
W: www.groundsure.com

© Crown copyright and database rights 2024 Ordnance Survey 100035207

Production date: 24 October 2024

Map legend available at:



Site Details:

GNRSP

Client Ref: GNRSP
Report Ref: GSIP-2024-16448-21123_2_LS_1_1
Grid Ref: 471555, 359408

Map Name: National Grid

Map date: 1970

Scale: 1:2,500

Printed at: 1:2,500



Surveyed 1969
Revised 1969
Edition N/A
Copyright 1970
Levelled 1956

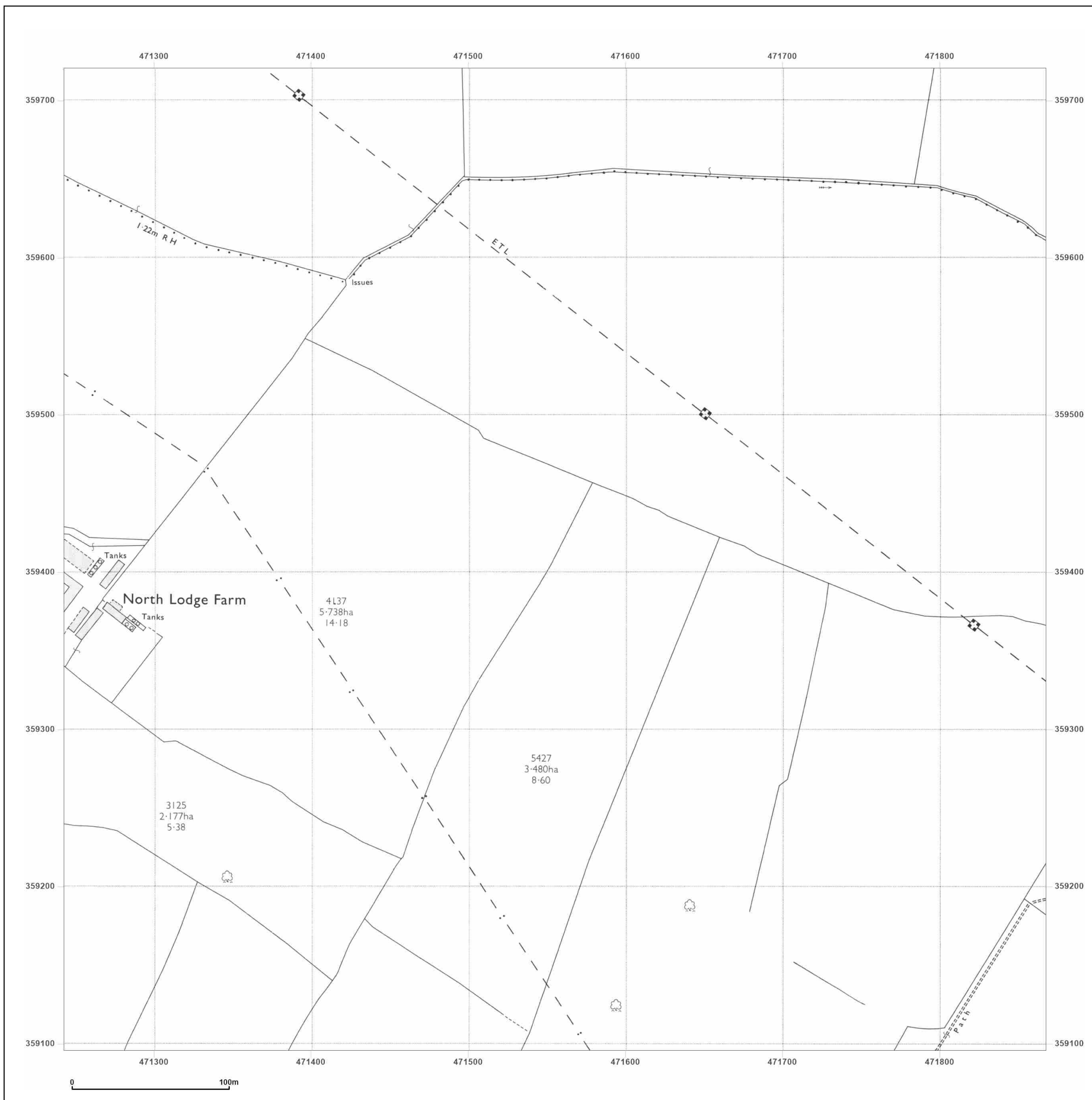


Produced by
Groundsure Insights
T: 08444 159000
E: info@groundsure.com
W: [\[Redacted\]](#)

© Crown copyright and database rights 2024 Ordnance Survey 100035207

Production date: 24 October 2024

Map legend available at:
[\[Redacted\]](#)



Site Details:

GNRSP

Client Ref: GNRSP
Report Ref: GSIP-2024-16448-21123_2_LS_1_1
Grid Ref: 471555, 359408

Map Name: National Grid

Map date: 1970

Scale: 1:2,500

Printed at: 1:2,500



Surveyed N/A
Revised N/A
Edition N/A
Copyright N/A
Levelled N/A

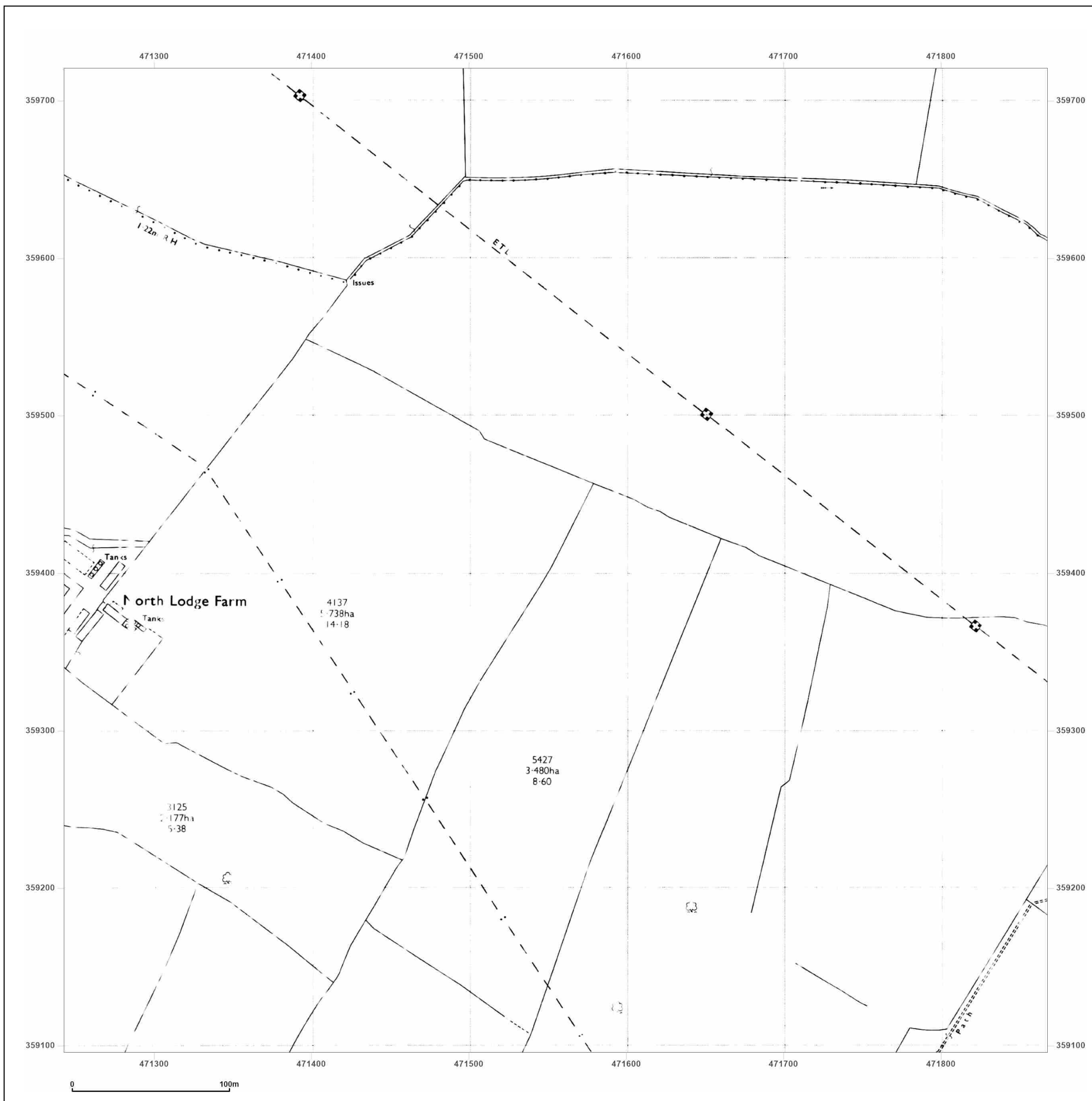


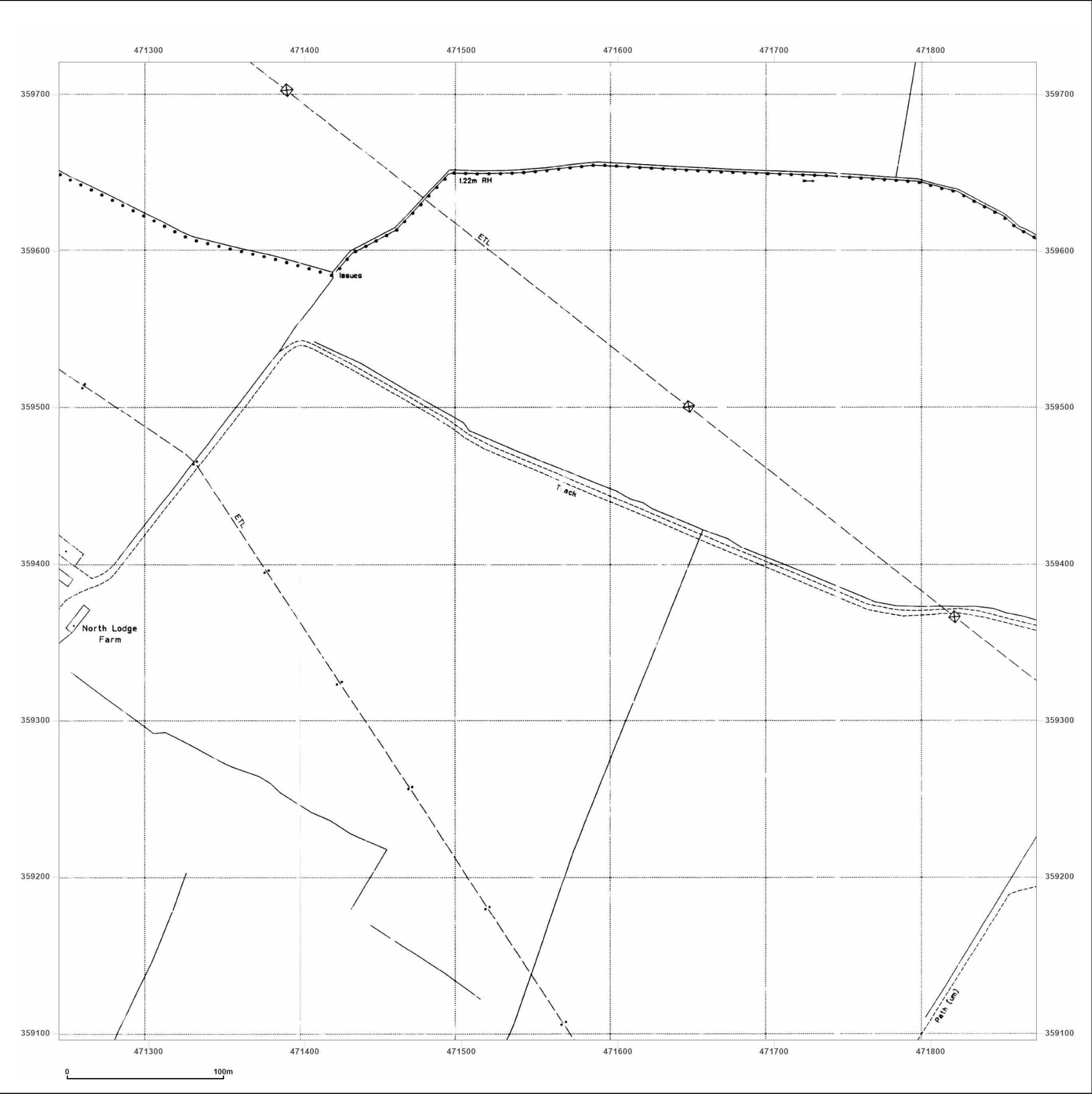
Produced by
Groundsure Insights
T: 08444 159000
E: info@groundsure.com
W: www.groundsure.com

© Crown copyright and database rights 2024 Ordnance Survey 100035207

Production date: 24 October 2024

Map legend available at:





Site Details:

GNRSP

Client Ref: GNRSP
Report Ref: GSIP-2024-16448-21123_2_LS_1_1
Grid Ref: 471555, 359408

Map Name: National Grid

Map date: 1994

Scale: 1:2,500

Printed at: 1:2,500



Surveyed N/A
Revised N/A
Edition N/A
Copyright 1994
Levelled N/A



Produced by
Groundsure Insights
T: 08444 159000
E: info@groundsure.com
W: [REDACTED]

© Crown copyright and database rights 2024 Ordnance Survey 100035207

Production date: 24 October 2024

Map legend available at:
[REDACTED]

Site Details:

GNRSP

Client Ref: GNRSP
Report Ref: GSIP-2024-16448-21123_2_LS_1_2
Grid Ref: 471555, 360034

Map Name: County Series

Map date: 1885

Scale: 1:2,500

Printed at: 1:2,500



Surveyed 1885
Revised 1885
Edition N/A
Copyright N/A
Levelled N/A

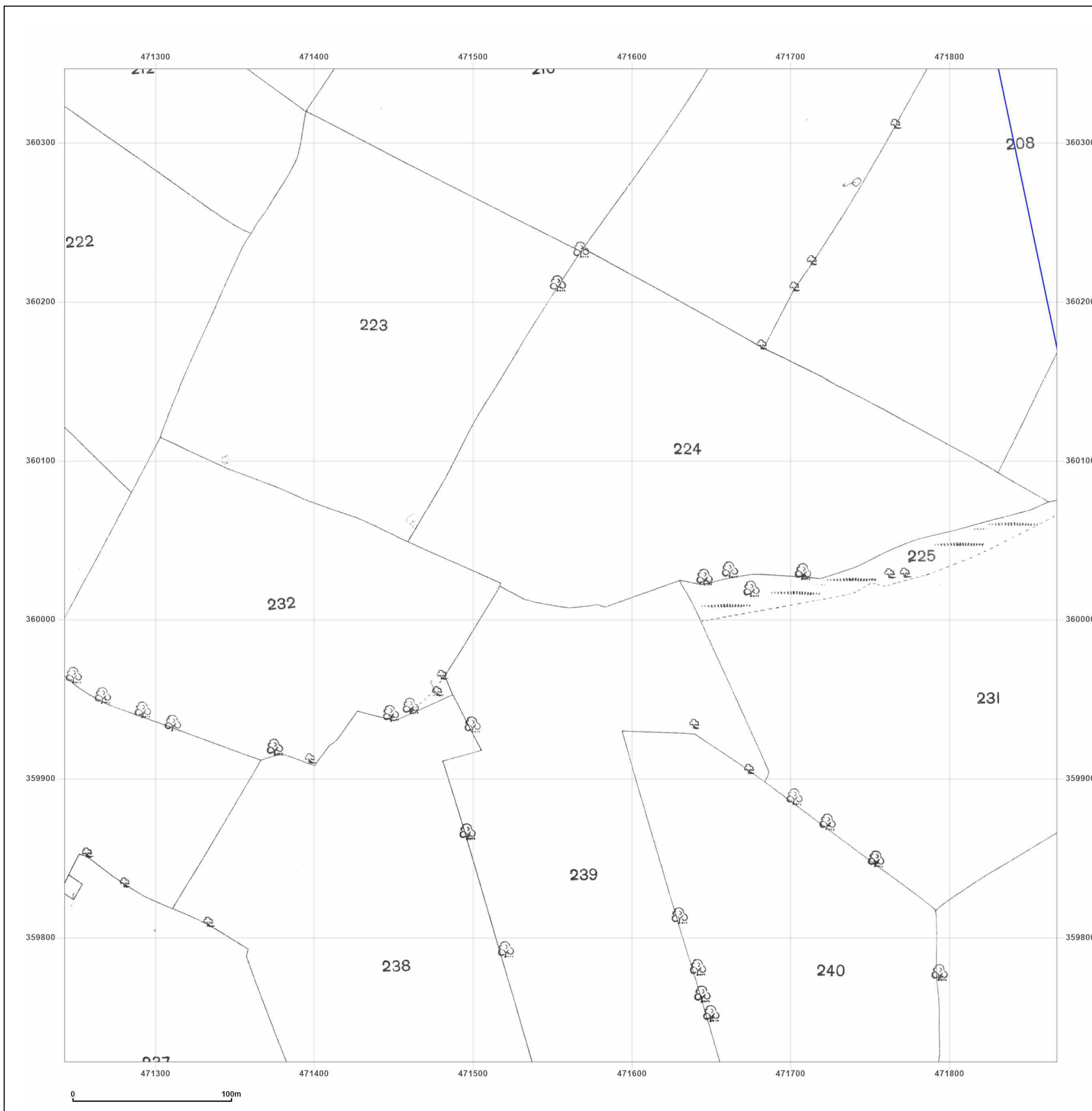


Produced by
Groundsure Insights
T: 08444 159000
E: info@groundsure.com
W: [REDACTED]

© Crown copyright and database rights 2024 Ordnance Survey 100035207

Production date: 24 October 2024

Map legend available at: [REDACTED]



Site Details:

GNRSP

Client Ref: GNRSP
Report Ref: GSIP-2024-16448-21123_2_LS_1_2
Grid Ref: 471555, 360034

Map Name: County Series

Map date: 1900

Scale: 1:2,500

Printed at: 1:2,500



Surveyed 1900
Revised 1900
Edition N/A
Copyright N/A
Levelled N/A

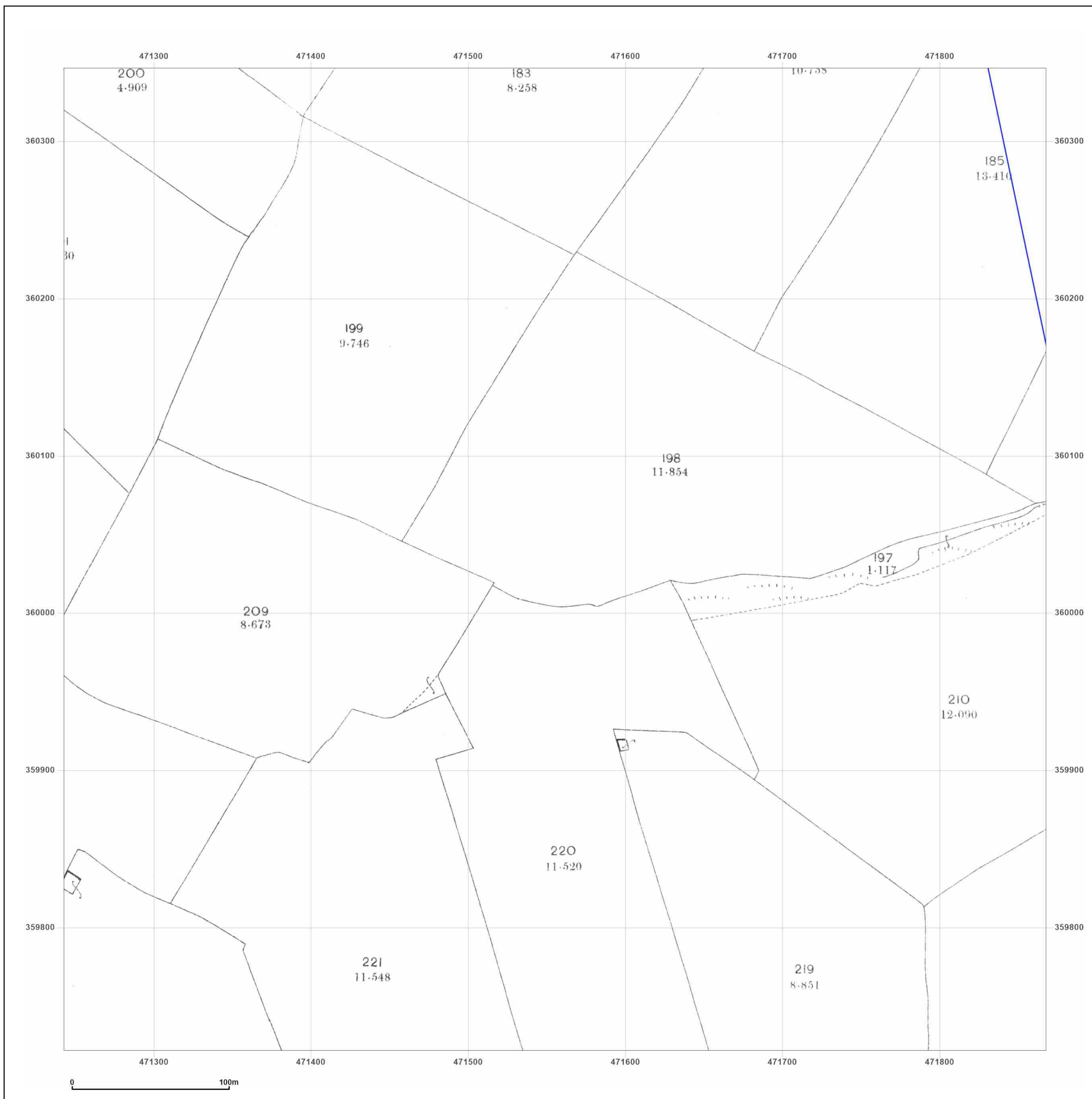


Produced by
Groundsure Insights
T: 08444 159000
E: info@groundsure.com
W: [REDACTED]

© Crown copyright and database rights 2024 Ordnance Survey 100035207

Production date: 24 October 2024

Map legend available at: [REDACTED]



Site Details:

GNRSP

Client Ref: GNRSP
Report Ref: GSIP-2024-16448-21123_2_LS_1_2
Grid Ref: 471555, 360034

Map Name: County Series

Map date: 1919

Scale: 1:2,500

Printed at: 1:2,500



Surveyed 1919
Revised 1919
Edition N/A
Copyright N/A
Levelled N/A

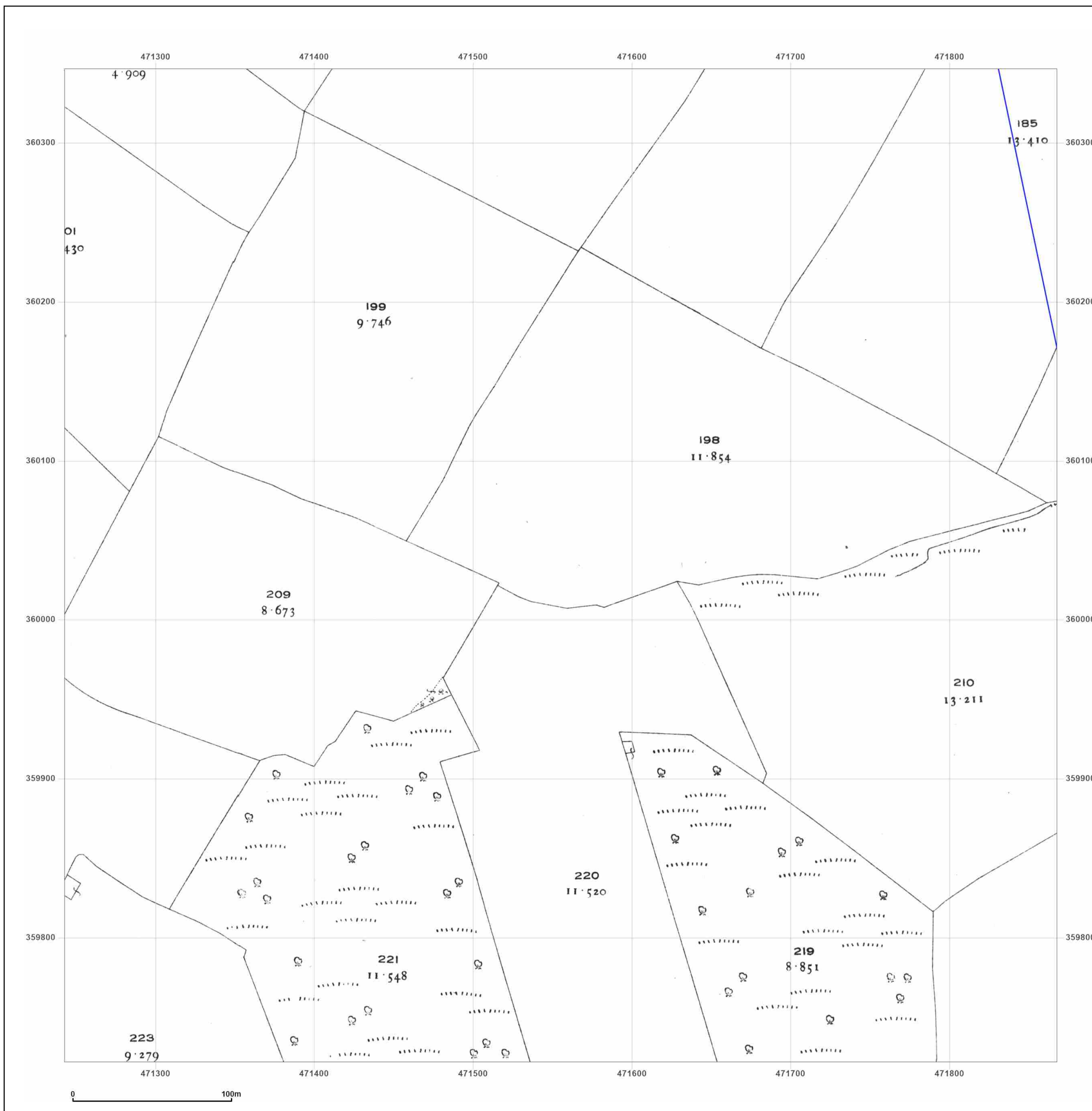


Produced by
Groundsure Insights
T: 08444 159000
E: info@groundsure.com
W: [REDACTED]

© Crown copyright and database rights 2024 Ordnance Survey 100035207

Production date: 24 October 2024

Map legend available at: [REDACTED]



Site Details:

GNRSP

Client Ref: GNRSP
Report Ref: GSIP-2024-16448-21123_2_LS_1_2
Grid Ref: 471555, 360034

Map Name: National Grid

Map date: 1970

Scale: 1:2,500

Printed at: 1:2,500



Surveyed N/A
Revised N/A
Edition N/A
Copyright N/A
Levelled N/A

Surveyed 1969
Revised 1969
Edition N/A
Copyright 1970
Levelled 1956

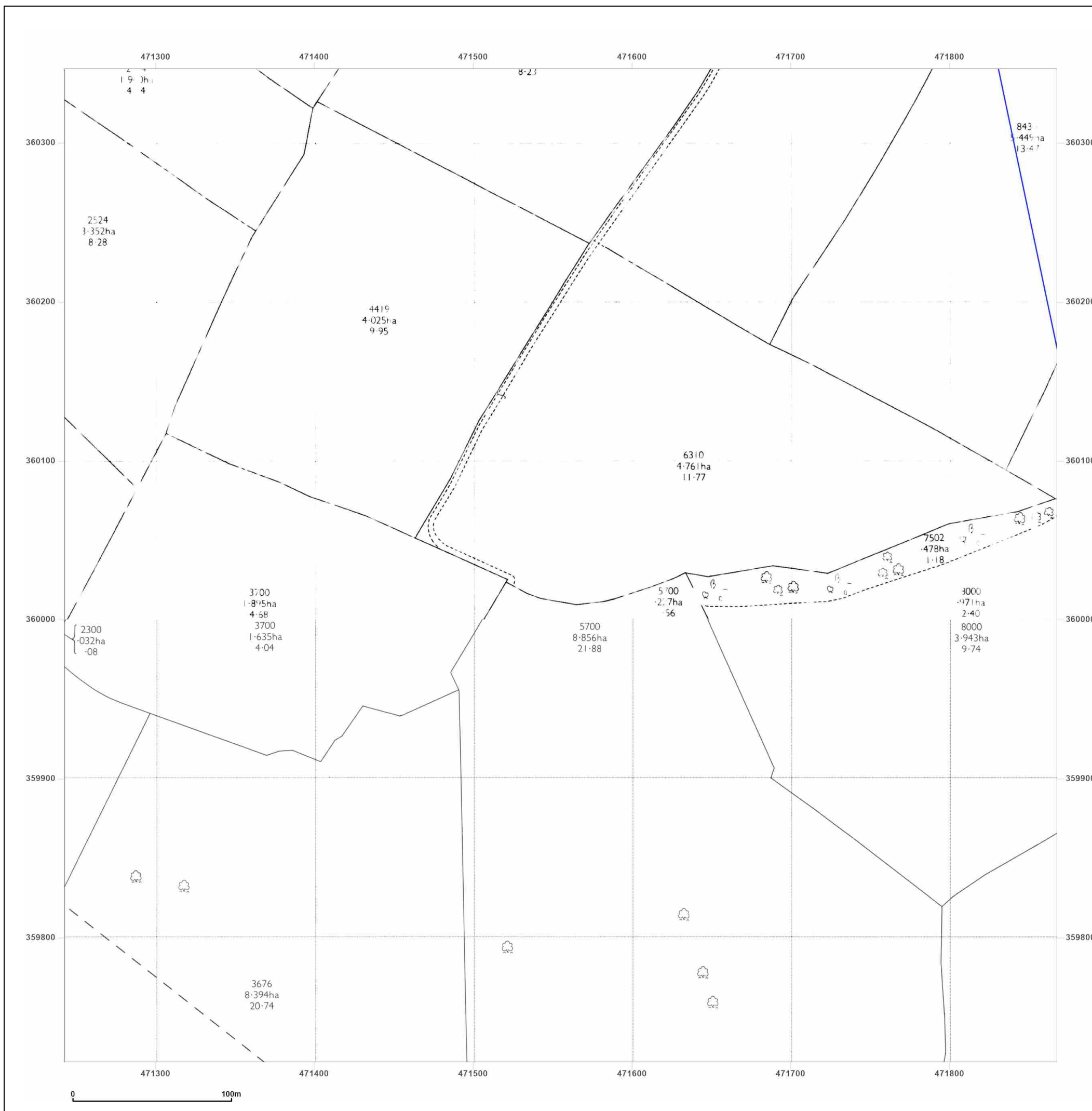


Produced by
Groundsure Insights
T: 08444 159000
E: info@groundsure.com
W: www.groundsure.com

© Crown copyright and database rights 2024 Ordnance Survey 100035207

Production date: 24 October 2024

Map legend available at:



Site Details:

GNRSP

Client Ref: GNRSP
Report Ref: GSIP-2024-16448-21123_2_LS_1_2
Grid Ref: 471555, 360034

Map Name: National Grid

Map date: 1970

Scale: 1:2,500

Printed at: 1:2,500



Surveyed 1970
Revised 1970
Edition N/A
Copyright 1970
Levelled 1966

Surveyed N/A
Revised N/A
Edition N/A
Copyright N/A
Levelled N/A

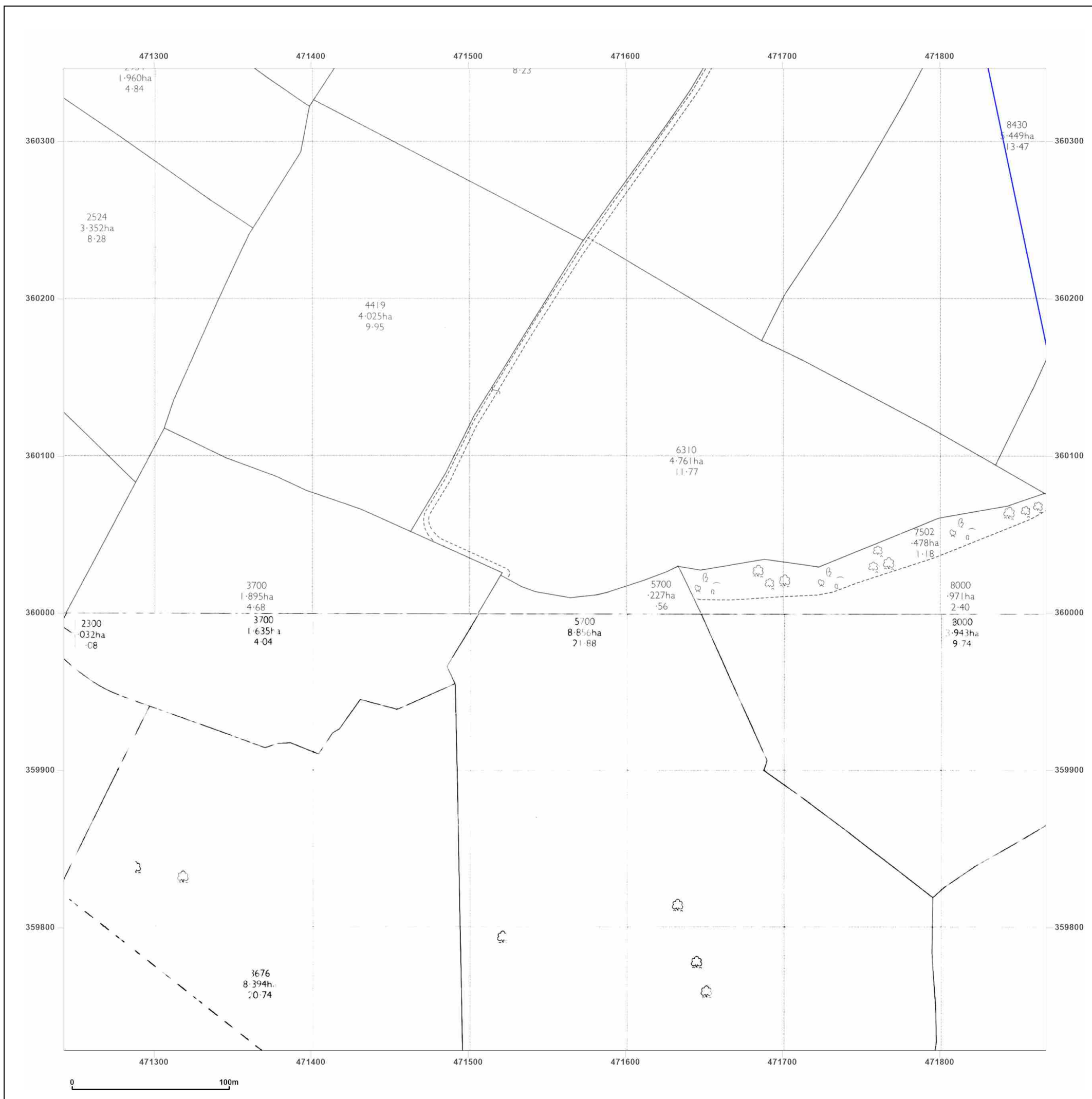


Produced by
Groundsure Insights
T: 08444 159000
E: info@groundsure.com
W: www.groundsure.com

© Crown copyright and database rights 2024 Ordnance Survey 100035207

Production date: 24 October 2024

Map legend available at:



Site Details:

GNRSP

Client Ref: GNRSP
Report Ref: GSIP-2024-16448-21123_2_LS_1_3
Grid Ref: 471555, 360659

Map Name: County Series

Map date: 1885

Scale: 1:2,500

Printed at: 1:2,500



Surveyed 1885
Revised 1885
Edition N/A
Copyright N/A
Levelled N/A

Surveyed 1885
Revised 1885
Edition N/A
Copyright N/A
Levelled N/A

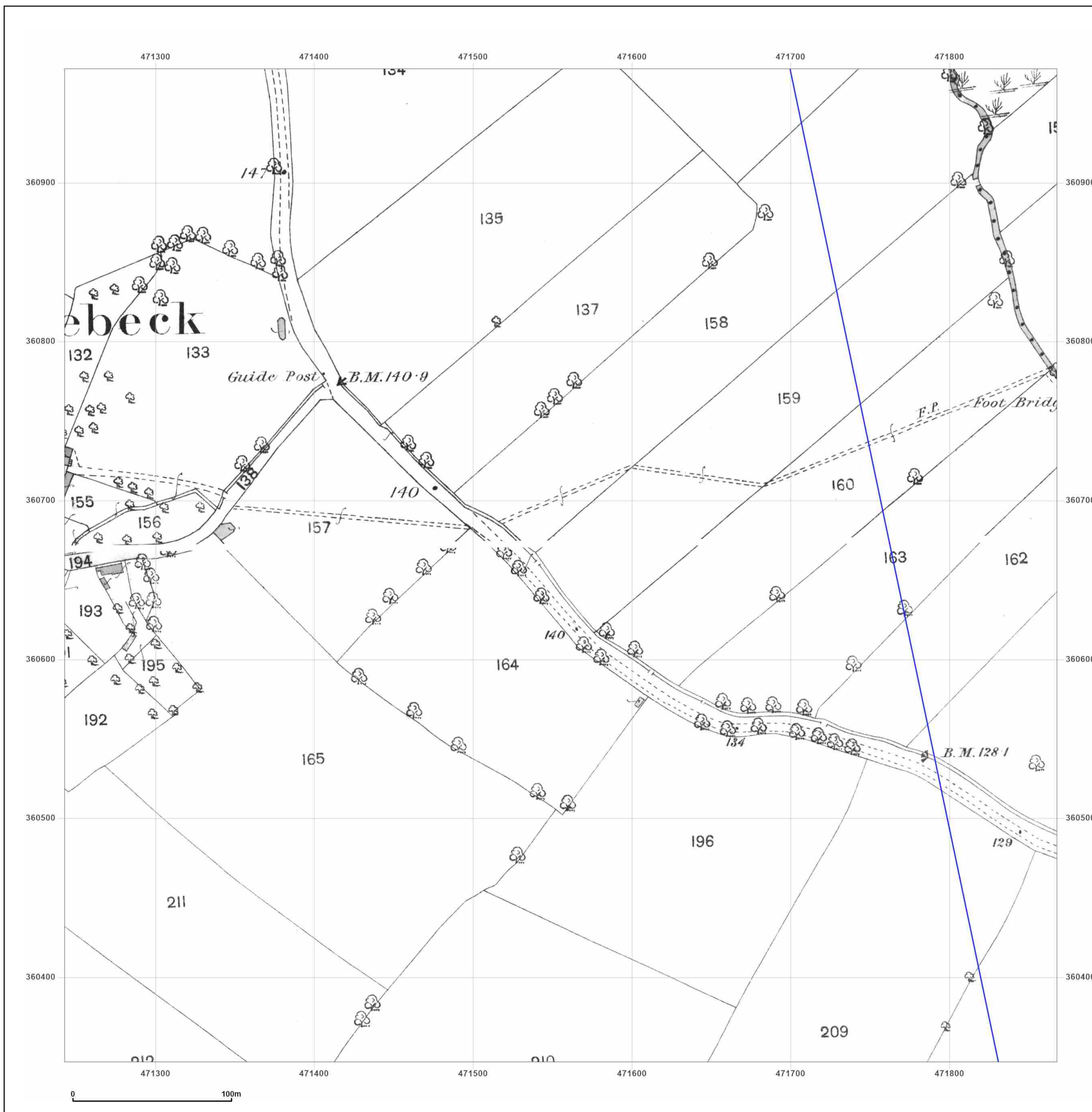


Produced by
Groundsure Insights
T: 08444 159000
E: info@groundsure.com
W: www.groundsure.com

© Crown copyright and database rights 2024 Ordnance Survey 100035207

Production date: 24 October 2024

Map legend available at:



Site Details:

GNRSP

Client Ref: GNRSP
Report Ref: GSIP-2024-16448-21123_2_LS_1_3
Grid Ref: 471555, 360659

Map Name: County Series

Map date: 1919

Scale: 1:2,500

Printed at: 1:2,500



Surveyed 1919
 Revised 1919
 Edition N/A
 Copyright N/A
 Levelled N/A

Surveyed 1919
 Revised 1919
 Edition N/A
 Copyright N/A
 Levelled N/A

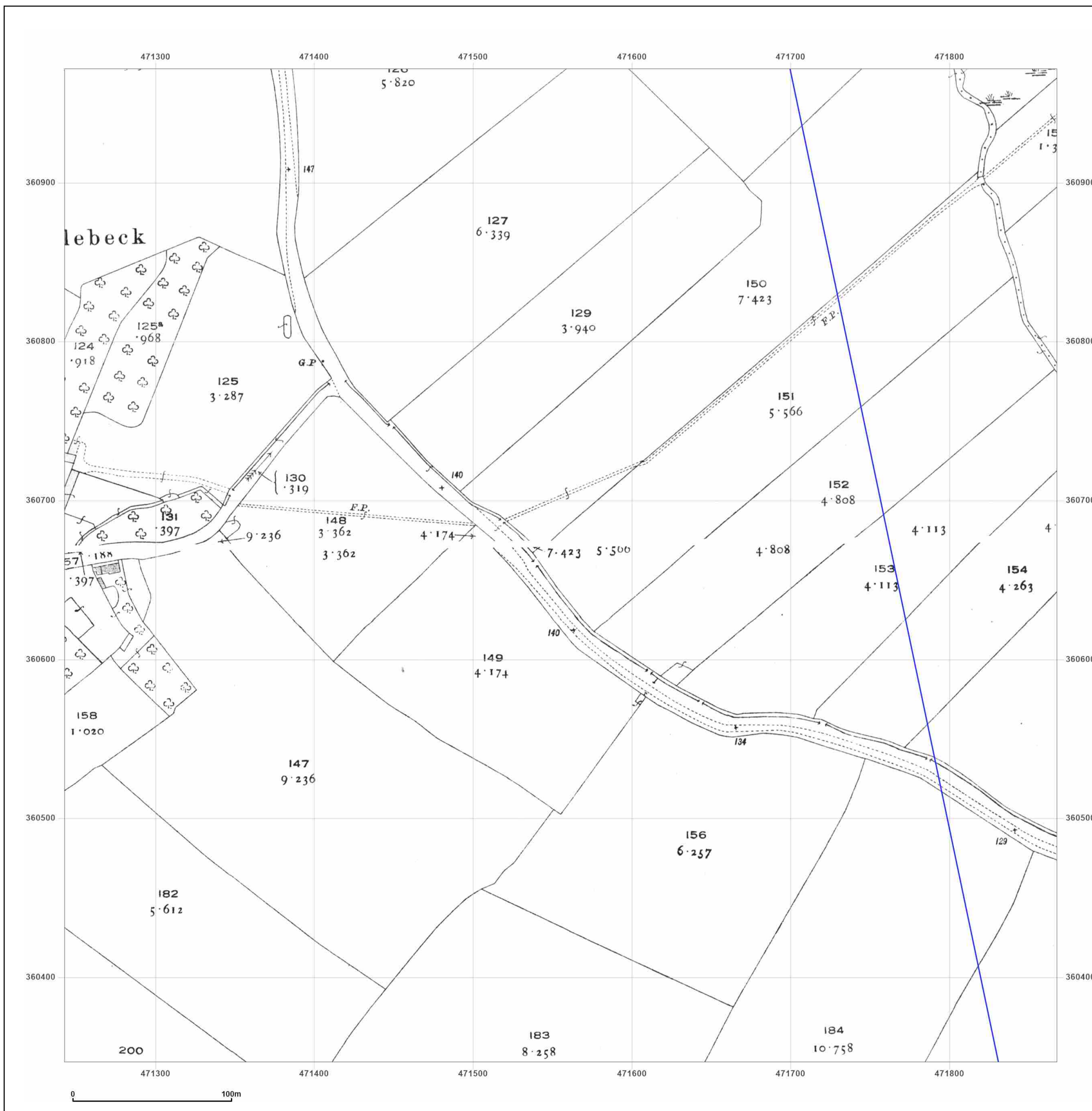


Produced by
 Groundsure Insights
 T: 08444 159000
 E: info@groundsure.com
 W: www.groundsure.com

© Crown copyright and database rights 2024 Ordnance Survey 100035207

Production date: 24 October 2024

Map legend available at:



Site Details:

GNRSP

Client Ref: GNRSP
Report Ref: GSIP-2024-16448-21123_2_LS_1_3
Grid Ref: 471555, 360659

Map Name: National Grid

Map date: 1970

Scale: 1:2,500

Printed at: 1:2,500



Surveyed N/A
Revised N/A
Edition N/A
Copyright N/A
Levelled N/A

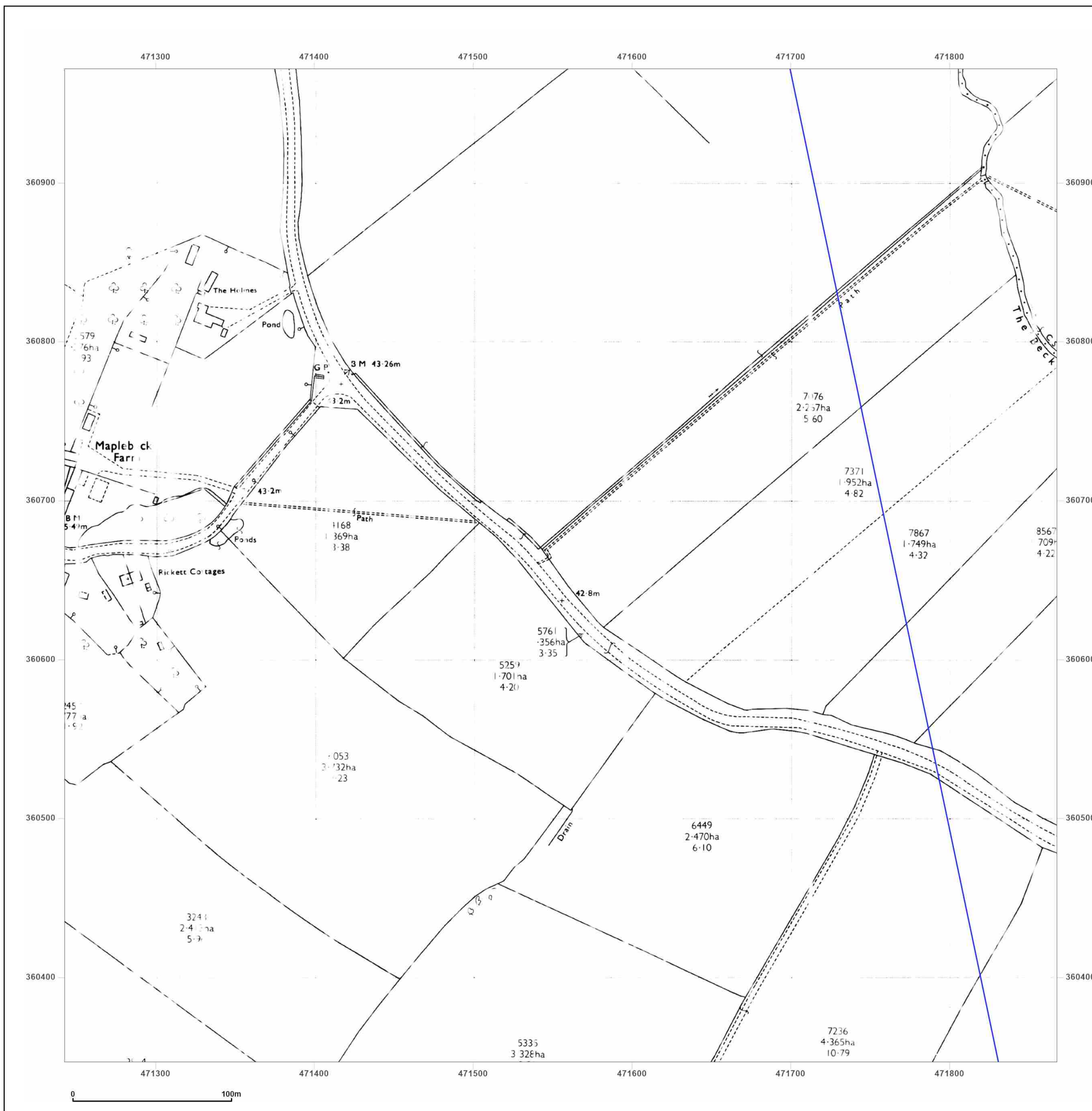


Produced by
Groundsure Insights
T: 08444 159000
E: info@groundsure.com
W: www.groundsure.com

© Crown copyright and database rights 2024 Ordnance Survey 100035207

Production date: 24 October 2024

Map legend available at:



Site Details:

GNRSP

Client Ref: GNRSP
Report Ref: GSIP-2024-16448-21123_2_LS_1_3
Grid Ref: 471555, 360659

Map Name: National Grid

Map date: 1970

Scale: 1:2,500

Printed at: 1:2,500



Surveyed 1970
Revised 1970
Edition N/A
Copyright 1970
Levelled 1966

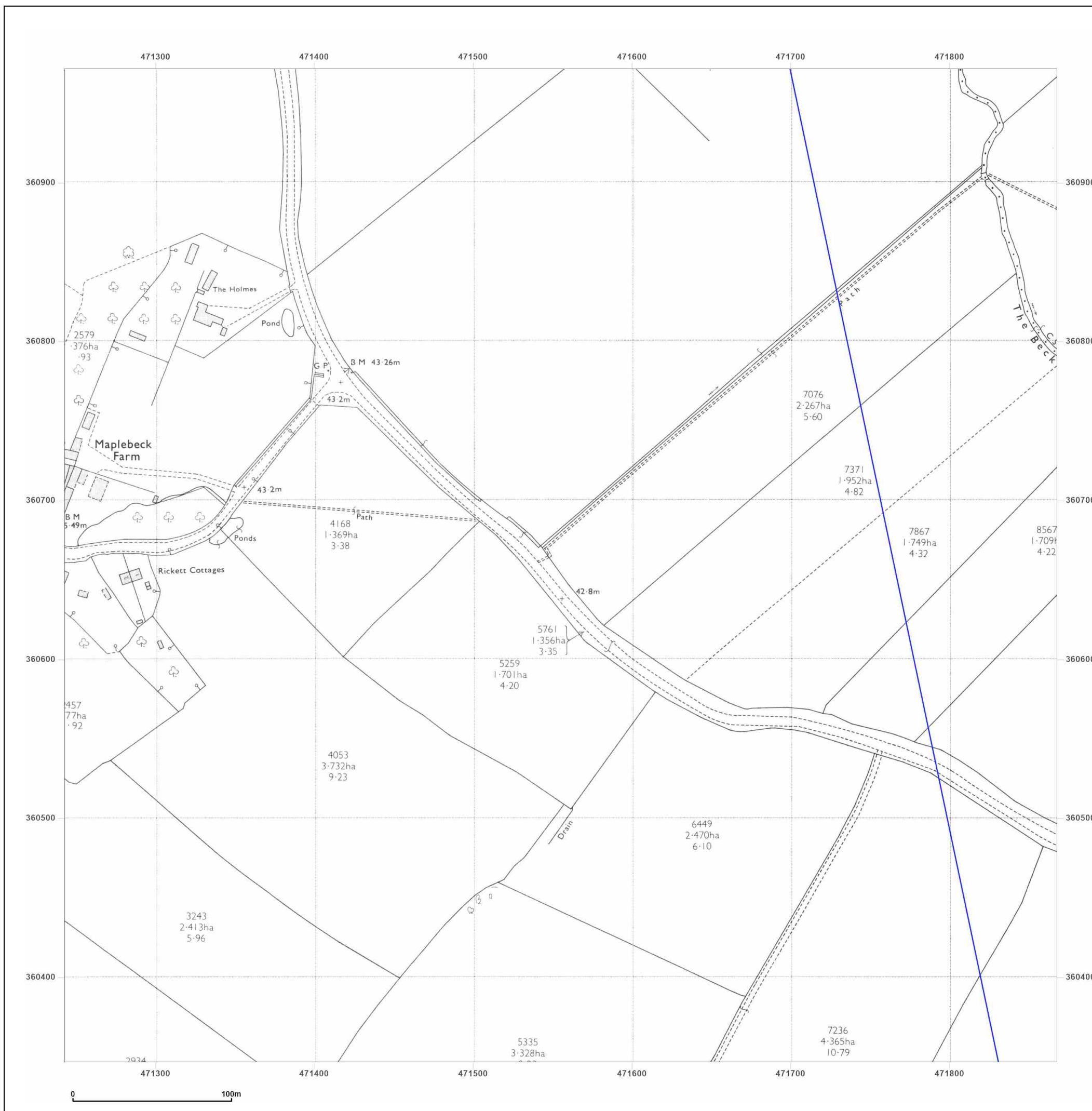


Produced by
Groundsure Insights
T: 08444 159000
E: info@groundsure.com
W: [REDACTED]

© Crown copyright and database rights 2024 Ordnance Survey 100035207

Production date: 24 October 2024

Map legend available at:
[REDACTED]



Site Details:

GNRSP

Client Ref: GNRSP
Report Ref: GSIP-2024-16448-21123_2_LS_1_3
Grid Ref: 471555, 360659

Map Name: National Grid

Map date: 1994

Scale: 1:2,500

Printed at: 1:2,500



Surveyed N/A
Revised N/A
Edition N/A
Copyright 1994
Levelled N/A

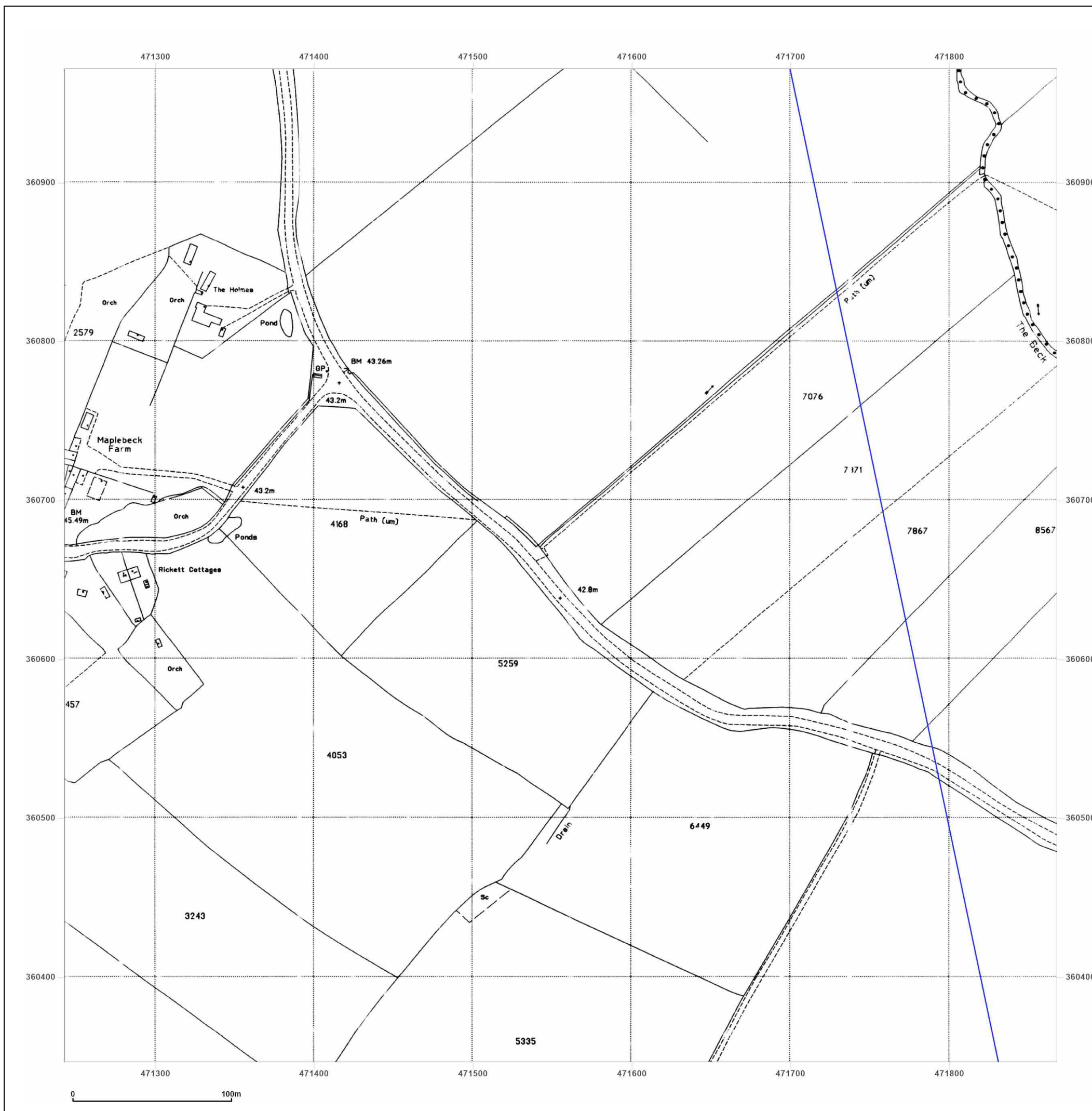


Produced by
Groundsure Insights
T: 08444 159000
E: info@groundsure.com
W: www.groundsure.com

© Crown copyright and database rights 2024 Ordnance Survey 100035207

Production date: 24 October 2024

Map legend available at:



Site Details:

GNRSP

Client Ref: GNRSP
Report Ref: GSIP-2024-16448-21123_2_LS_1_4
Grid Ref: 471555, 361285

Map Name: County Series

Map date: 1885

Scale: 1:2,500

Printed at: 1:2,500



Surveyed 1885
Revised 1885
Edition N/A
Copyright N/A
Levelled N/A

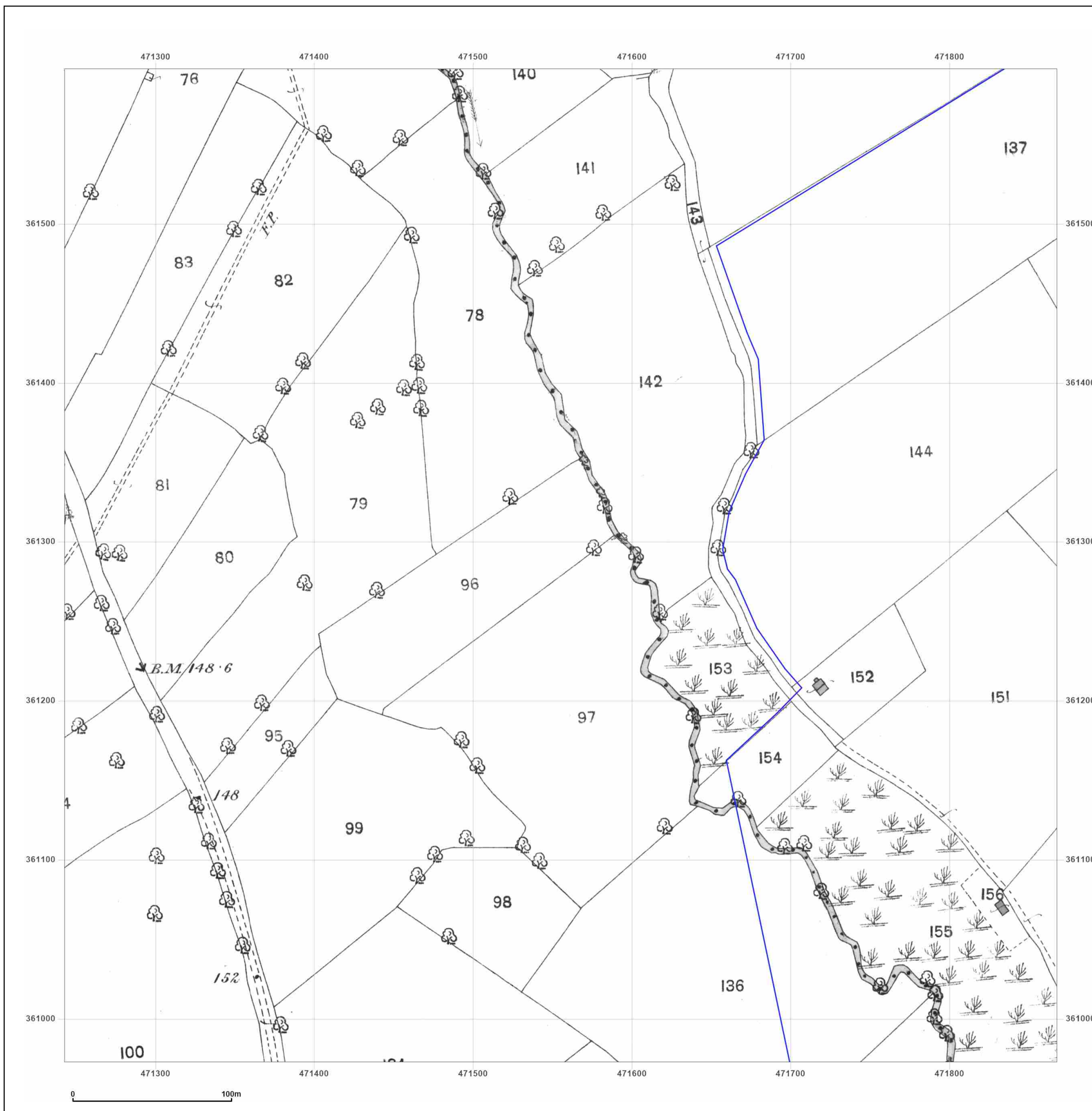


Produced by
Groundsure Insights
T: 08444 159000
E: info@groundsure.com
W: www.groundsure.com

© Crown copyright and database rights 2024 Ordnance Survey 100035207

Production date: 24 October 2024

Map legend available at:



Site Details:

GNRSP

Client Ref: GNRSP
Report Ref: GSIP-2024-16448-21123_2_LS_1_4
Grid Ref: 471555, 361285

Map Name: County Series

Map date: 1900

Scale: 1:2,500

Printed at: 1:2,500



Surveyed 1900
Revised 1900
Edition N/A
Copyright N/A
Levelled N/A

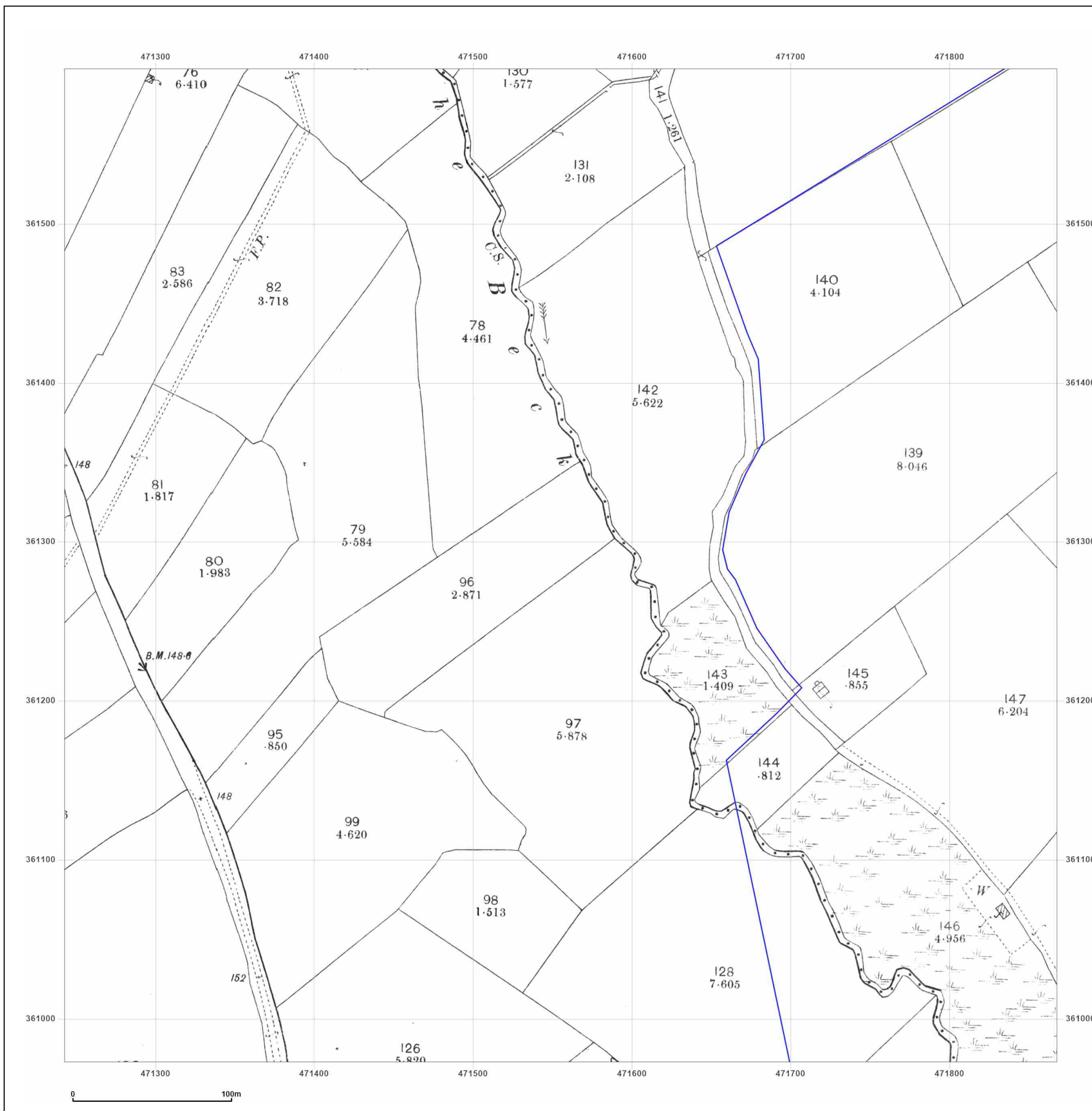


Produced by
Groundsure Insights
T: 08444 159000
E: info@groundsure.com
W: www.groundsure.com

© Crown copyright and database rights 2024 Ordnance Survey 100035207

Production date: 24 October 2024

Map legend available at:



Site Details:

GNRSP

Client Ref: GNRSP
Report Ref: GSIP-2024-16448-21123_2_LS_1_4
Grid Ref: 471555, 361285

Map Name: County Series

Map date: 1919

Scale: 1:2,500

Printed at: 1:2,500



Surveyed 1919
 Revised 1919
 Edition N/A
 Copyright N/A
 Levelled N/A

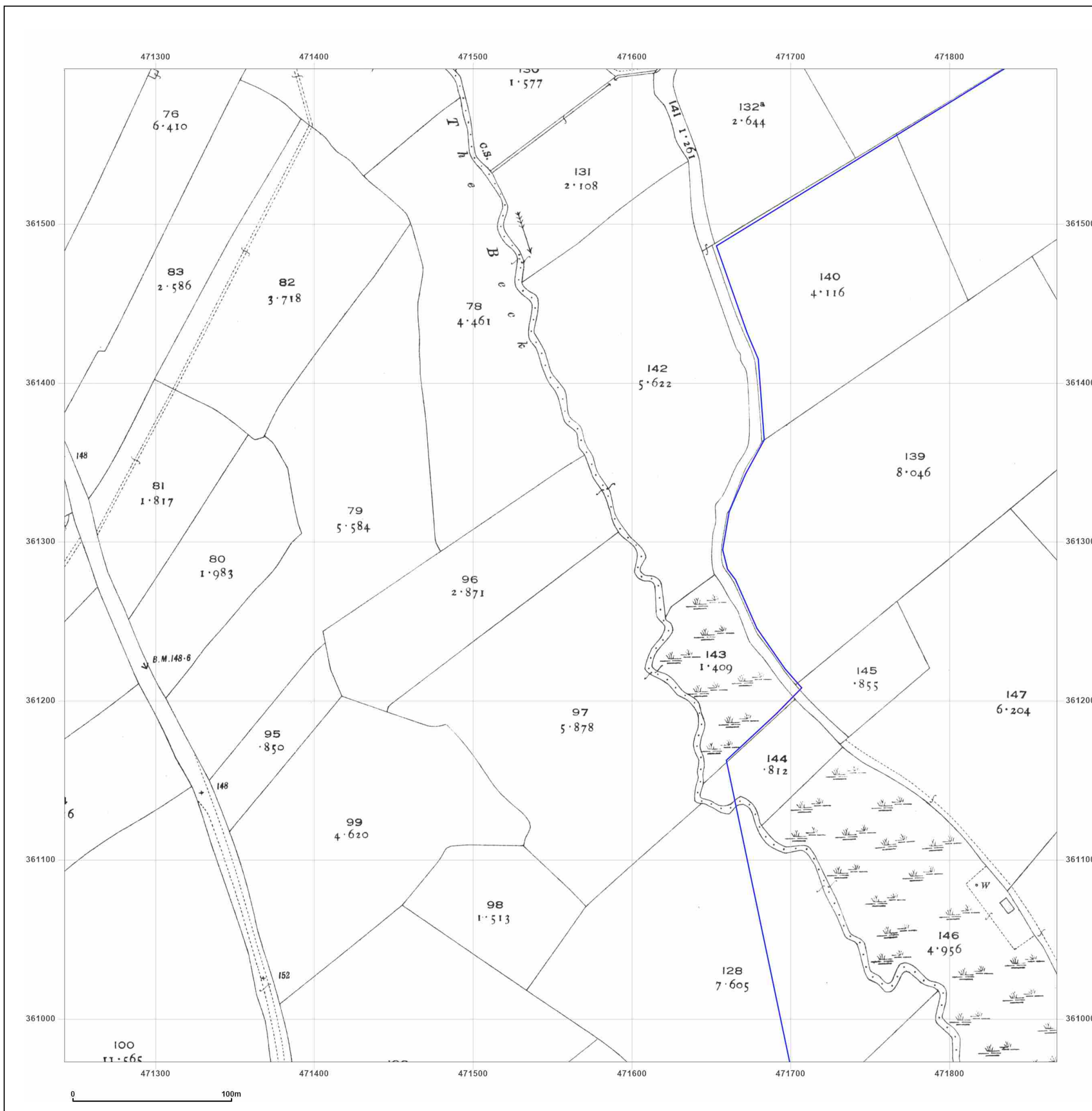


Produced by
 Groundsure Insights
 T: 08444 159000
 E: info@groundsure.com
 W: [REDACTED]

© Crown copyright and database rights 2024 Ordnance Survey 100035207

Production date: 24 October 2024

Map legend available at:
 [REDACTED]



Site Details:

GNRSP

Client Ref: GNRSP
Report Ref: GSIP-2024-16448-21123_2_LS_1_4
Grid Ref: 471555, 361285

Map Name: National Grid

Map date: 1970

Scale: 1:2,500

Printed at: 1:2,500



Surveyed N/A
 Revised N/A
 Edition N/A
 Copyright N/A
 Levelled N/A

Surveyed N/A
 Revised N/A
 Edition N/A
 Copyright N/A
 Levelled N/A

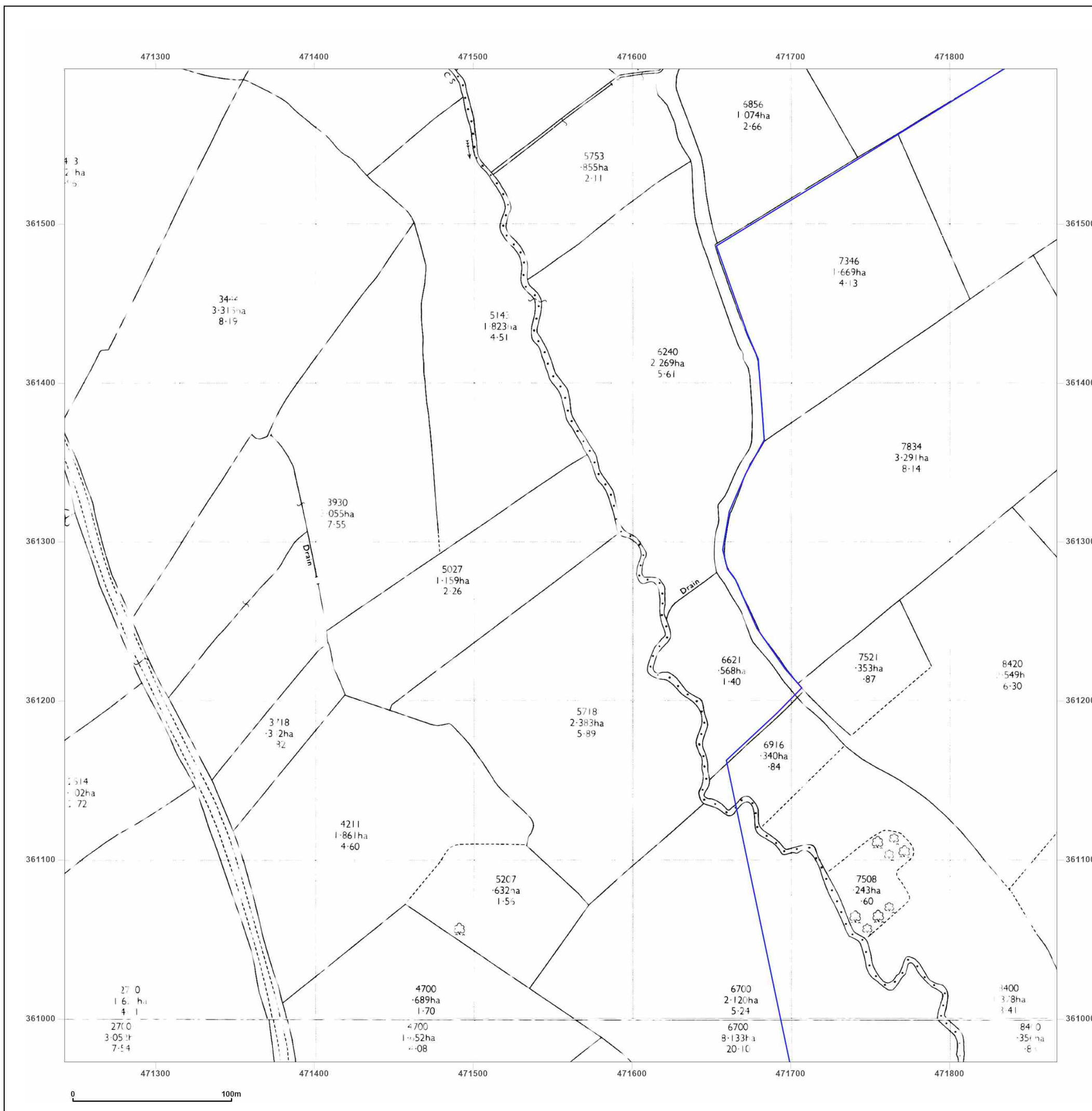


Produced by
 Groundsure Insights
 T: 08444 159000
 E: info@groundsure.com
 W: [REDACTED]

© Crown copyright and database rights 2024 Ordnance Survey 100035207

Production date: 24 October 2024

Map legend available at:
 [REDACTED]



Site Details:

GNRSP

Client Ref: GNRSP
Report Ref: GSIP-2024-16448-21123_2_LS_1_4
Grid Ref: 471555, 361285

Map Name: National Grid

Map date: 1970

Scale: 1:2,500


Printed at: 1:2,500



Surveyed 1970
Revised 1970
Edition N/A
Copyright 1970
Levelled 1960


Surveyed 1970
Revised 1970
Edition N/A
Copyright 1970
Levelled 1966

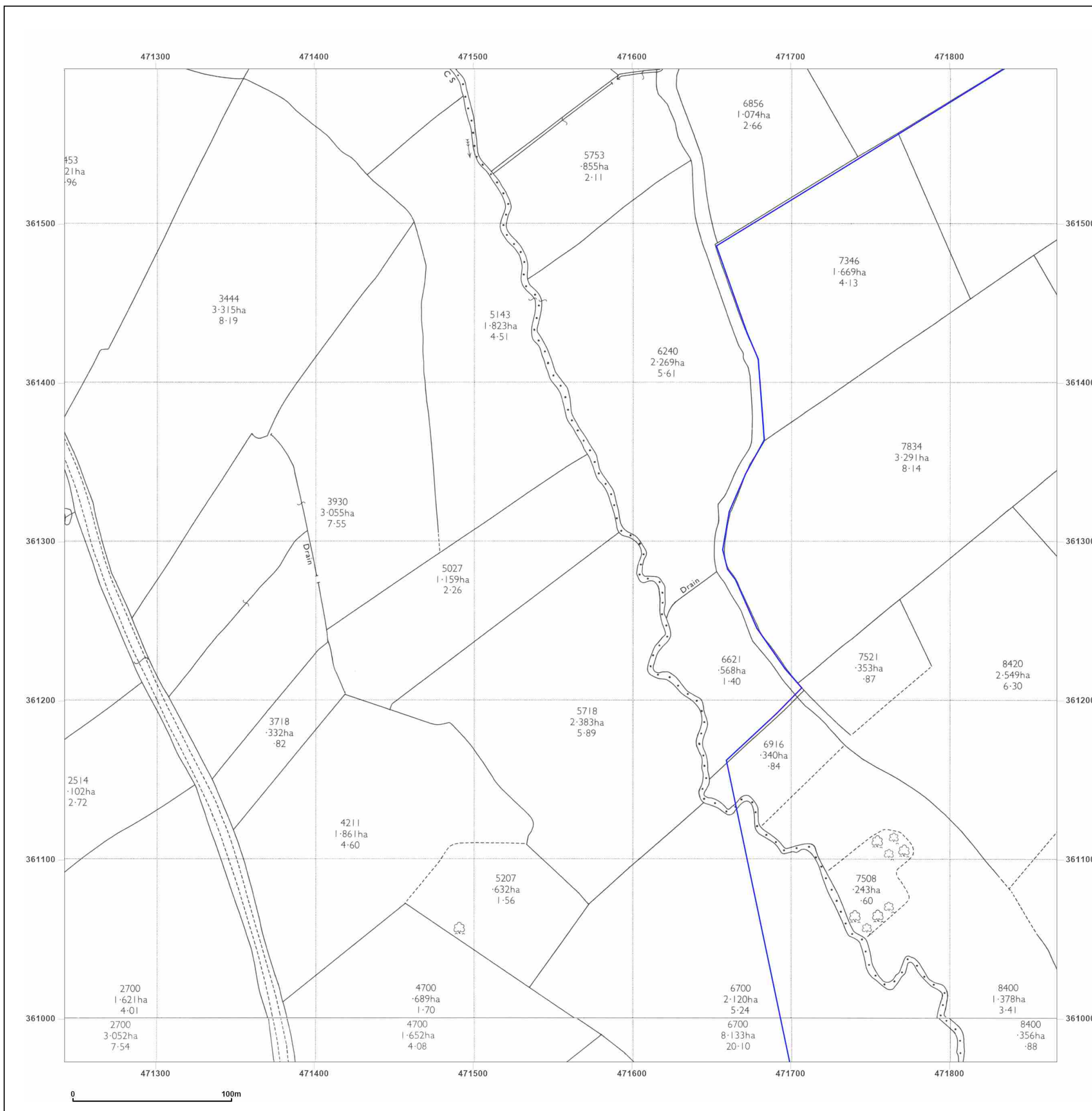


Produced by
Groundsure Insights
T: 08444 159000
E: info@groundsure.com
W: 

© Crown copyright and database rights 2024 Ordnance Survey 100035207

Production date: 24 October 2024

Map legend available at: 



Site Details:

GNRSP

Client Ref: GNRSP
Report Ref: GSIP-2024-16448-21123_2_LS_1_5
Grid Ref: 471555, 361910

Map Name: County Series

Map date: 1900

Scale: 1:2,500

Printed at: 1:2,500




Surveyed 1900
Revised 1900
Edition N/A
Copyright N/A
Levelled N/A

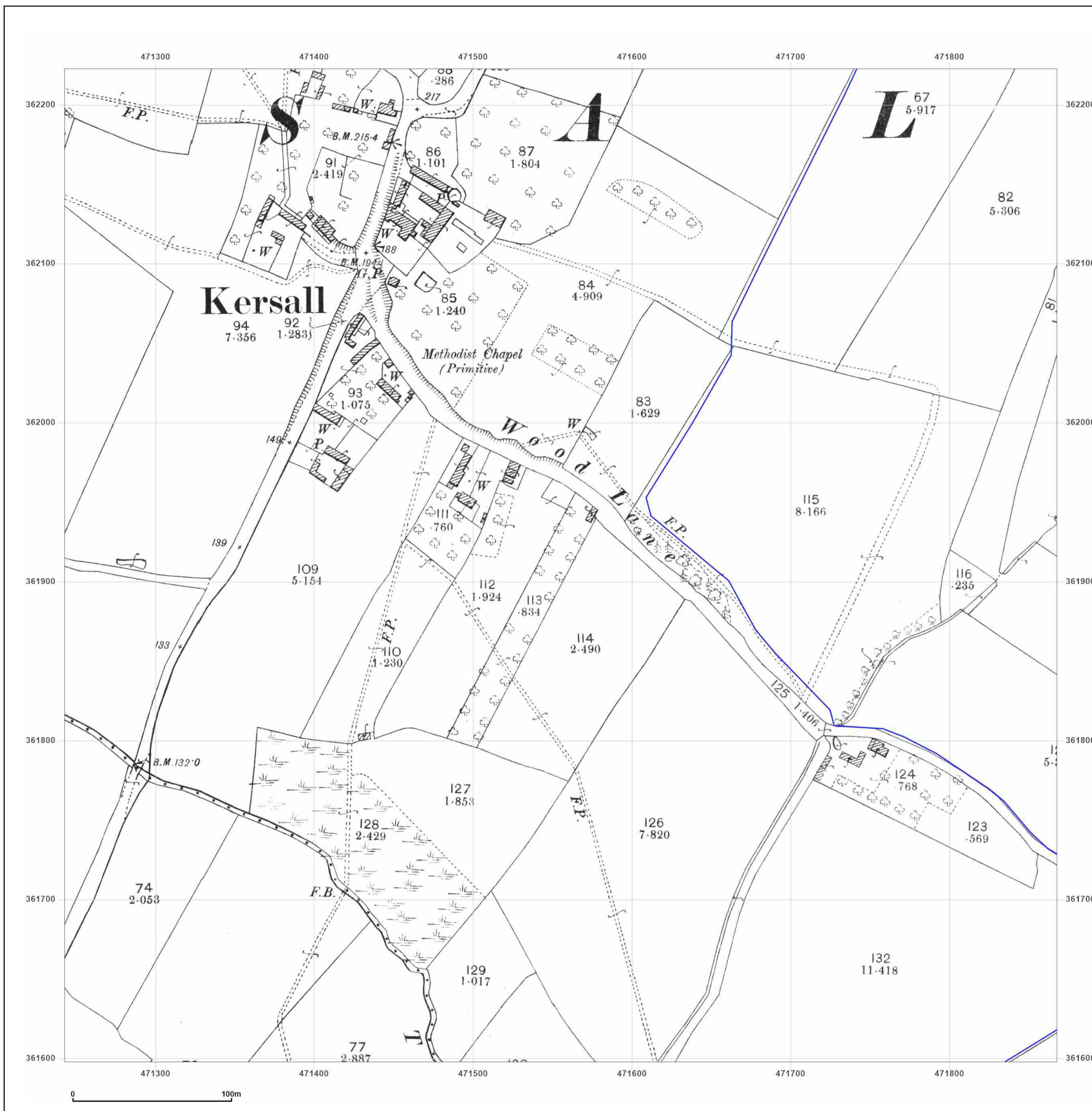


Produced by
Groundsure Insights
T: 08444 159000
E: info@groundsure.com
W: 

© Crown copyright and database rights 2024 Ordnance Survey 100035207

Production date: 24 October 2024

Map legend available at: 



Site Details:

GNRSP

Client Ref: GNRSP
Report Ref: GSIP-2024-16448-21123_2_LS_1_5
Grid Ref: 471555, 361910

Map Name: County Series

Map date: 1919

Scale: 1:2,500

Printed at: 1:2,500



Surveyed 1919
Revised 1919
Edition N/A
Copyright N/A
Levelled N/A

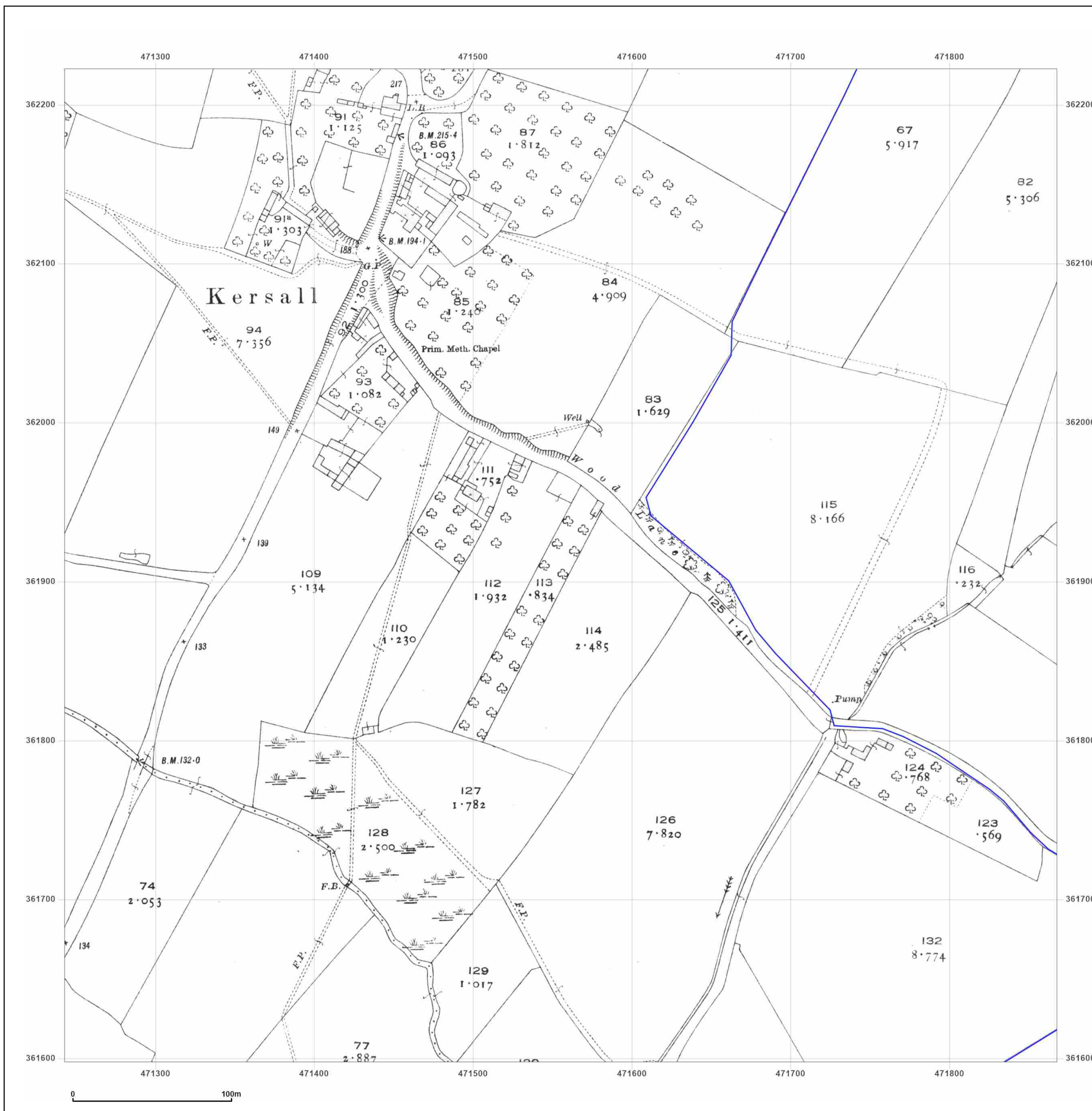


Produced by
Groundsure Insights
T: 08444 159000
E: info@groundsure.com
W: XXXXXXXXXX

© Crown copyright and database rights 2024 Ordnance Survey 100035207

Production date: 24 October 2024

Map legend available at:
XXXXXXXXXX



Site Details:

GNRSP

Client Ref: GNRSP
Report Ref: GSIP-2024-16448-21123_2_LS_1_5
Grid Ref: 471555, 361910

Map Name: National Grid

Map date: 1970

Scale: 1:2,500

Printed at: 1:2,500



Surveyed 1970
Revised 1970
Edition N/A
Copyright 1970
Levelled 1960

Surveyed N/A
Revised N/A
Edition N/A
Copyright N/A
Levelled N/A

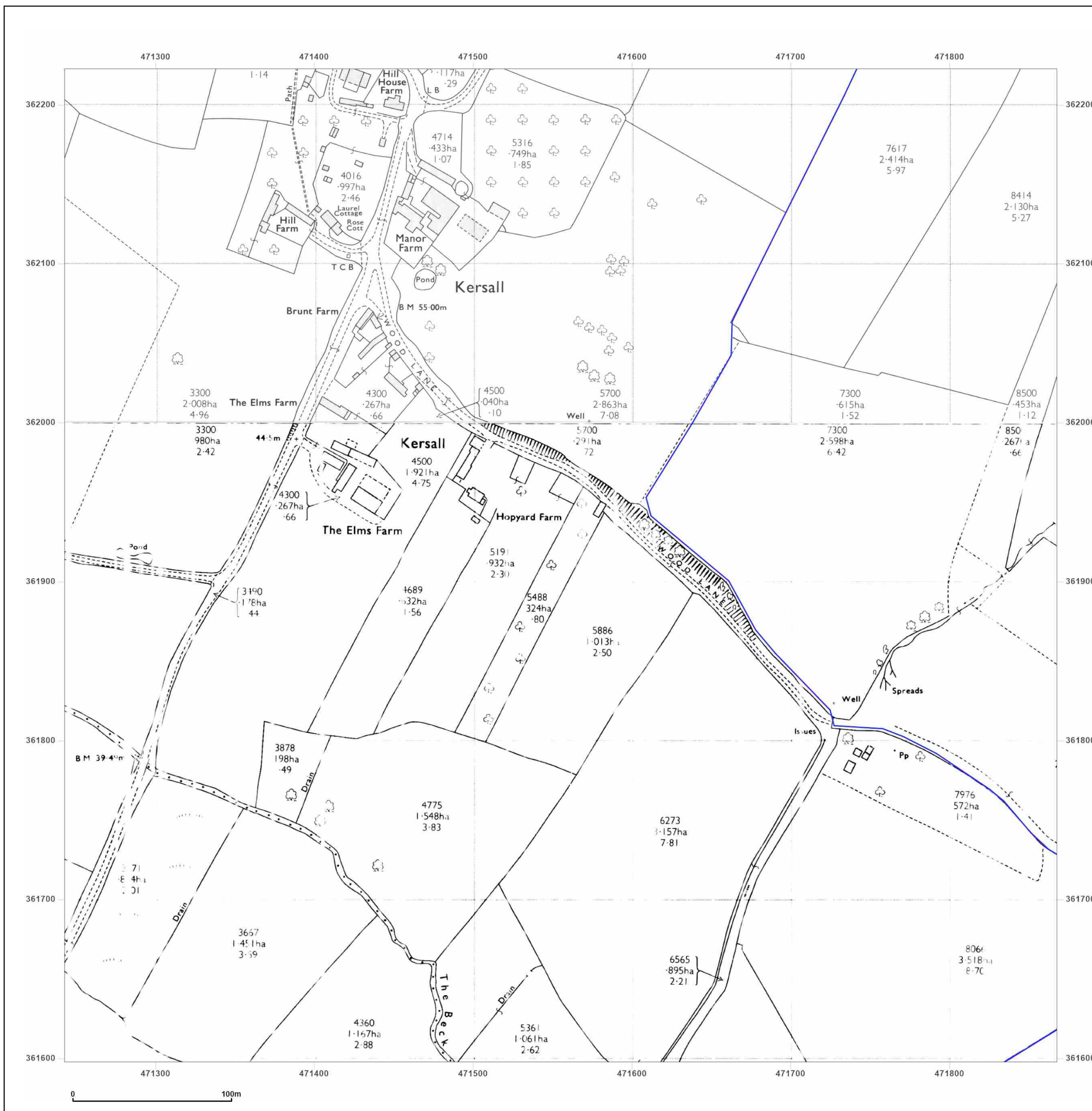


Produced by
Groundsure Insights
T: 08444 159000
E: info@groundsure.com
W: www.groundsure.com

© Crown copyright and database rights 2024 Ordnance Survey 100035207

Production date: 24 October 2024

Map legend available at:



Site Details:

GNRSP

Client Ref: GNRSP
Report Ref: GSIP-2024-16448-21123_2_LS_1_5
Grid Ref: 471555, 361910

Map Name: National Grid

Map date: 1970

Scale: 1:2,500

Printed at: 1:2,500



Surveyed N/A
Revised N/A
Edition N/A
Copyright N/A
Levelled N/A

Surveyed 1970
Revised 1970
Edition N/A
Copyright 1970
Levelled 1960

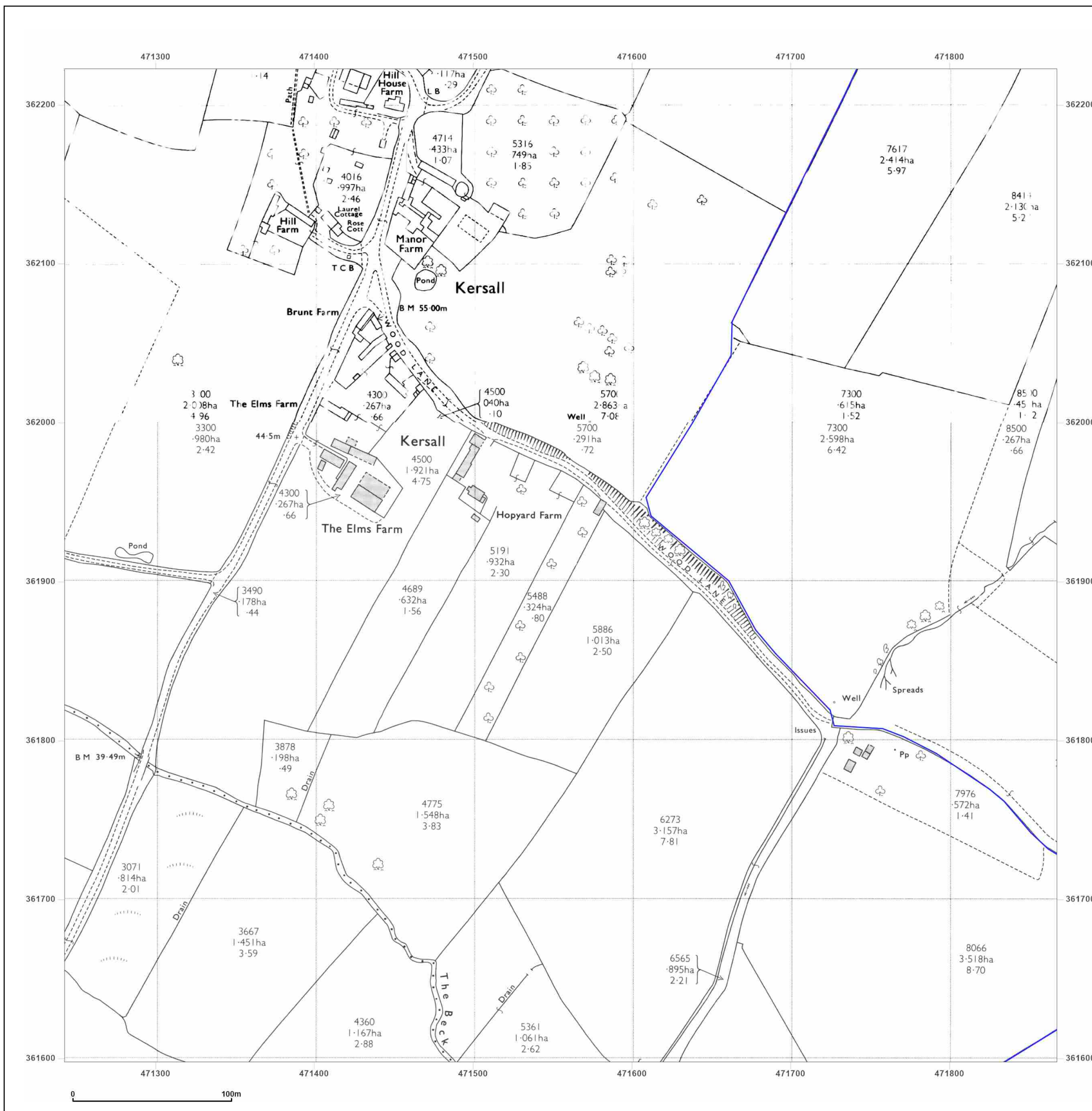


Produced by
Groundsure Insights
T: 08444 159000
E: info@groundsure.com
W: www.groundsure.com

© Crown copyright and database rights 2024 Ordnance Survey 100035207

Production date: 24 October 2024

Map legend available at:



Site Details:

GNRSP

Client Ref: GNRSP
Report Ref: GSIP-2024-16448-21123_2_LS_1_5
Grid Ref: 471555, 361910

Map Name: National Grid

Map date: 1994

Scale: 1:2,500

Printed at: 1:2,500



Surveyed N/A
Revised N/A
Edition N/A
Copyright 1994
Levelled N/A

Surveyed N/A
Revised N/A
Edition N/A
Copyright 1994
Levelled N/A



Produced by
Groundsure Insights
T: 08444 159000
E: info@groundsure.com
W: www.groundsure.com

© Crown copyright and database rights 2024 Ordnance Survey 100035207

Production date: 24 October 2024

Map legend available at:



Site Details:

GNRSP

Client Ref: GNRSP
Report Ref: GSIP-2024-16448-21123_2_LS_1_6
Grid Ref: 471555, 362536

Map Name: County Series

Map date: 1885

Scale: 1:2,500

Printed at: 1:2,500



Surveyed 1885
 Revised 1885
 Edition N/A
 Copyright N/A
 Levelled N/A

Surveyed 1885
 Revised 1885
 Edition N/A
 Copyright N/A
 Levelled N/A

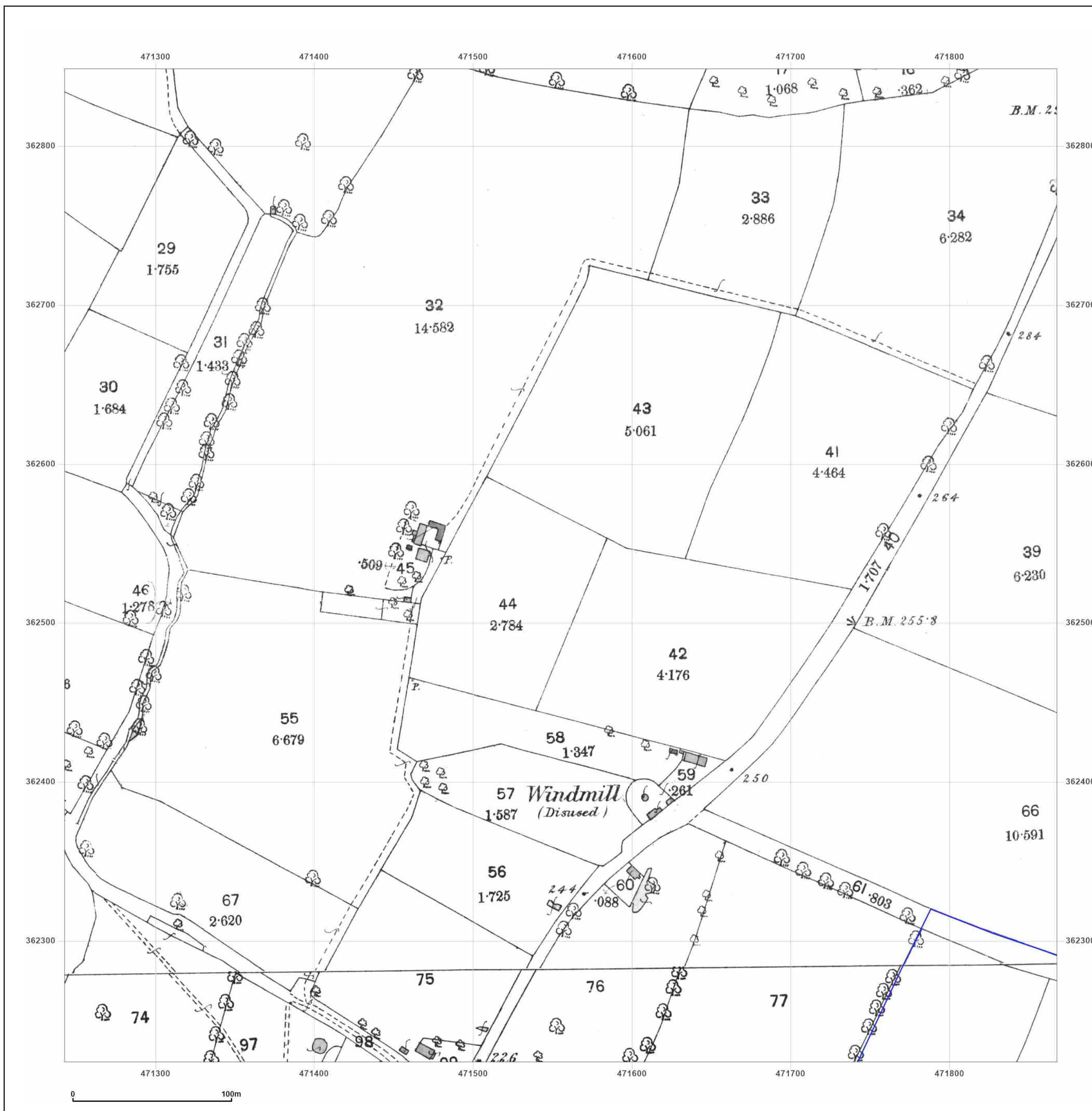


Produced by
 Groundsure Insights
 T: 08444 159000
 E: info@groundsure.com
 W: www.groundsure.com

© Crown copyright and database rights 2024 Ordnance Survey 100035207

Production date: 24 October 2024

Map legend available at:



Site Details:

GNRSP

Client Ref: GNRSP
Report Ref: GSIP-2024-16448-21123_2_LS_1_6
Grid Ref: 471555, 362536

Map Name: County Series

Map date: 1900

Scale: 1:2,500

Printed at: 1:2,500



Surveyed 1900
Revised 1900
Edition N/A
Copyright N/A
Levelled N/A

Surveyed 1900
Revised 1900
Edition N/A
Copyright N/A
Levelled N/A

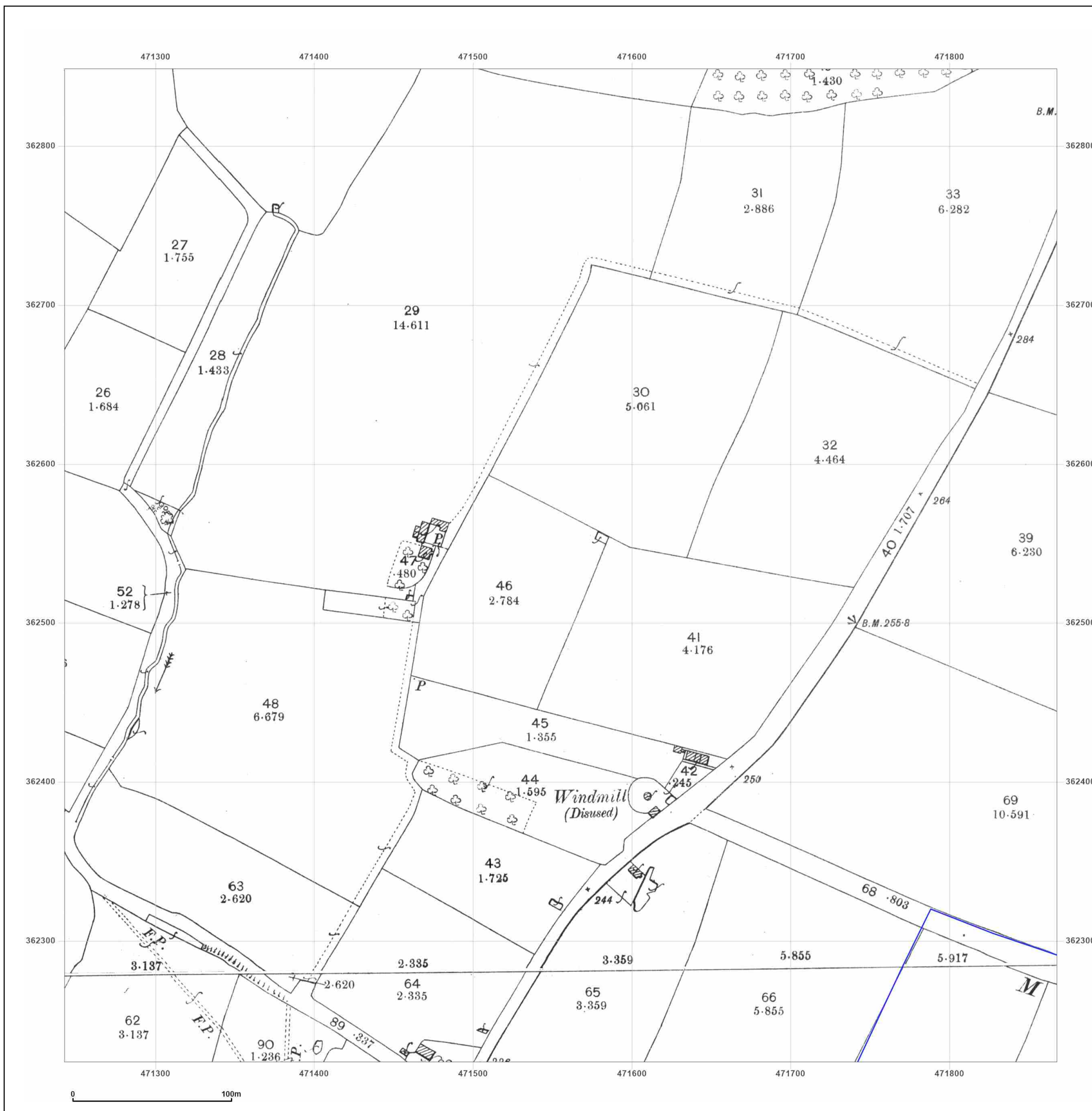


Produced by
Groundsure Insights
T: 08444 159000
E: info@groundsure.com
W: www.groundsure.com

© Crown copyright and database rights 2024 Ordnance Survey 100035207

Production date: 24 October 2024

Map legend available at:



Site Details:

GNRSP

Client Ref: GNRSP
Report Ref: GSIP-2024-16448-21123_2_LS_1_6
Grid Ref: 471555, 362536

Map Name: County Series

Map date: 1919

Scale: 1:2,500

Printed at: 1:2,500



Surveyed 1919
Revised 1919
Edition N/A
Copyright N/A
Levelled N/A

Surveyed 1919
Revised 1919
Edition N/A
Copyright N/A
Levelled N/A

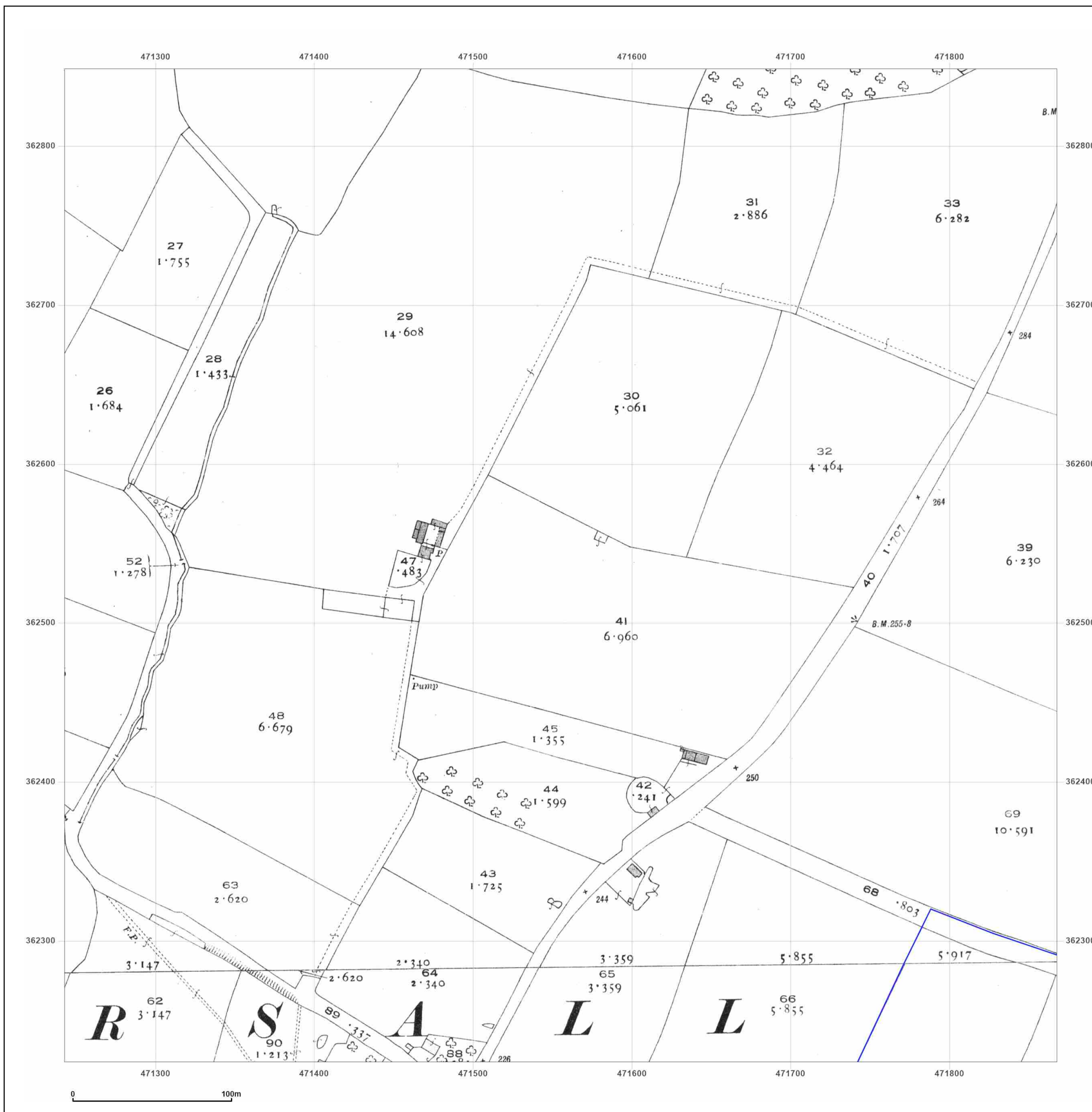


Produced by
Groundsure Insights
T: 08444 159000
E: info@groundsure.com
W: www.groundsure.com

© Crown copyright and database rights 2024 Ordnance Survey 100035207

Production date: 24 October 2024

Map legend available at:



Site Details:

GNRSP

Client Ref: GNRSP
Report Ref: GSIP-2024-16448-21123_2_LS_1_6
Grid Ref: 471555, 362536

Map Name: National Grid

Map date: 1970

Scale: 1:2,500

Printed at: 1:2,500




Surveyed 1970
Revised 1970
Edition N/A
Copyright 1970
Levelled 1960

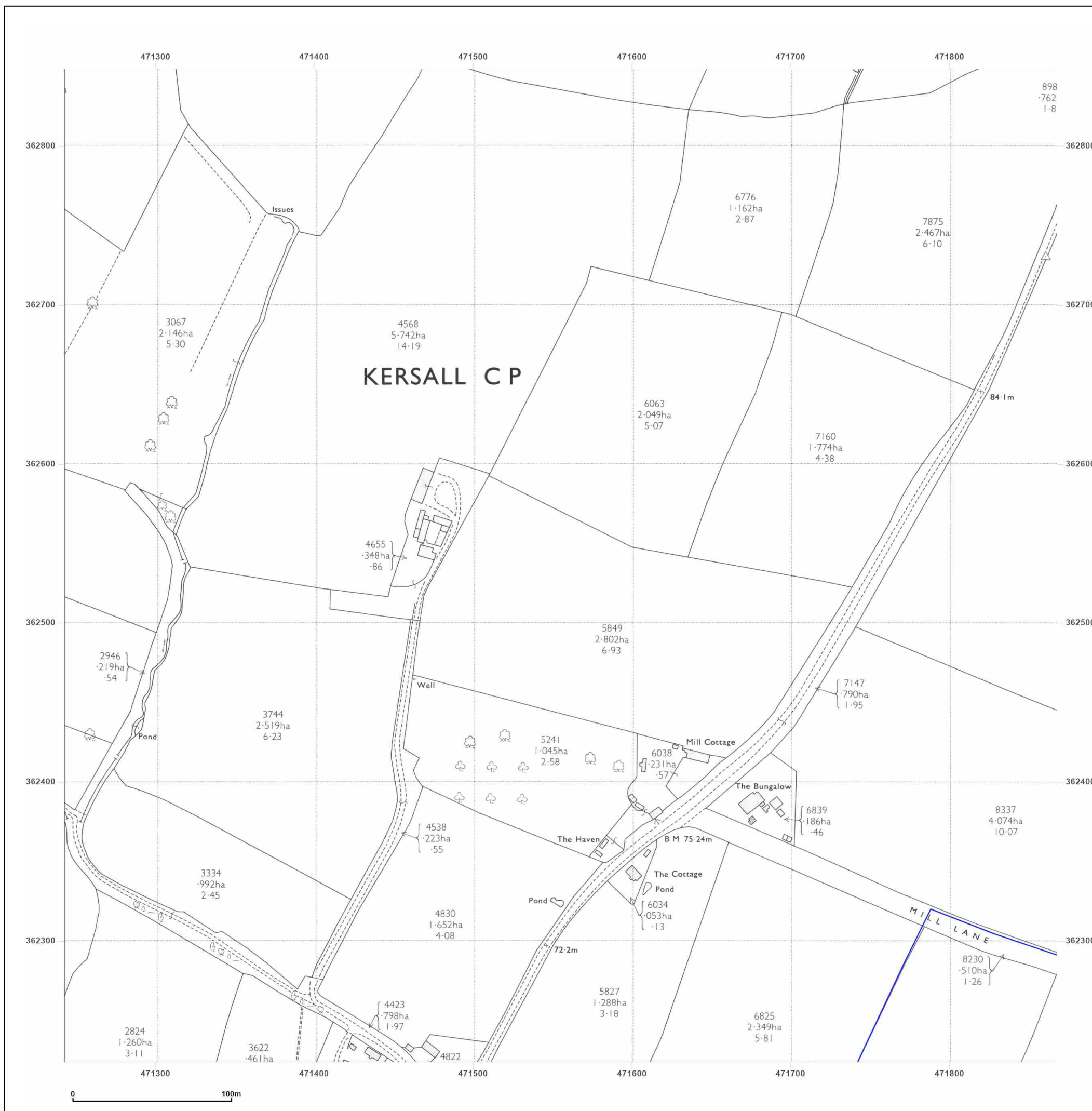


Produced by
Groundsure Insights
T: 08444 159000
E: info@groundsure.com
W: 

© Crown copyright and database rights 2024 Ordnance Survey 100035207

Production date: 24 October 2024

Map legend available at:




Site Details:

GNRSP

Client Ref: GNRSP
Report Ref: GSIP-2024-16448-21123_2_LS_1_6
Grid Ref: 471555, 362536

Map Name: National Grid

Map date: 1970

Scale: 1:2,500

Printed at: 1:2,500



Surveyed N/A
Revised N/A
Edition N/A
Copyright N/A
Levelled N/A

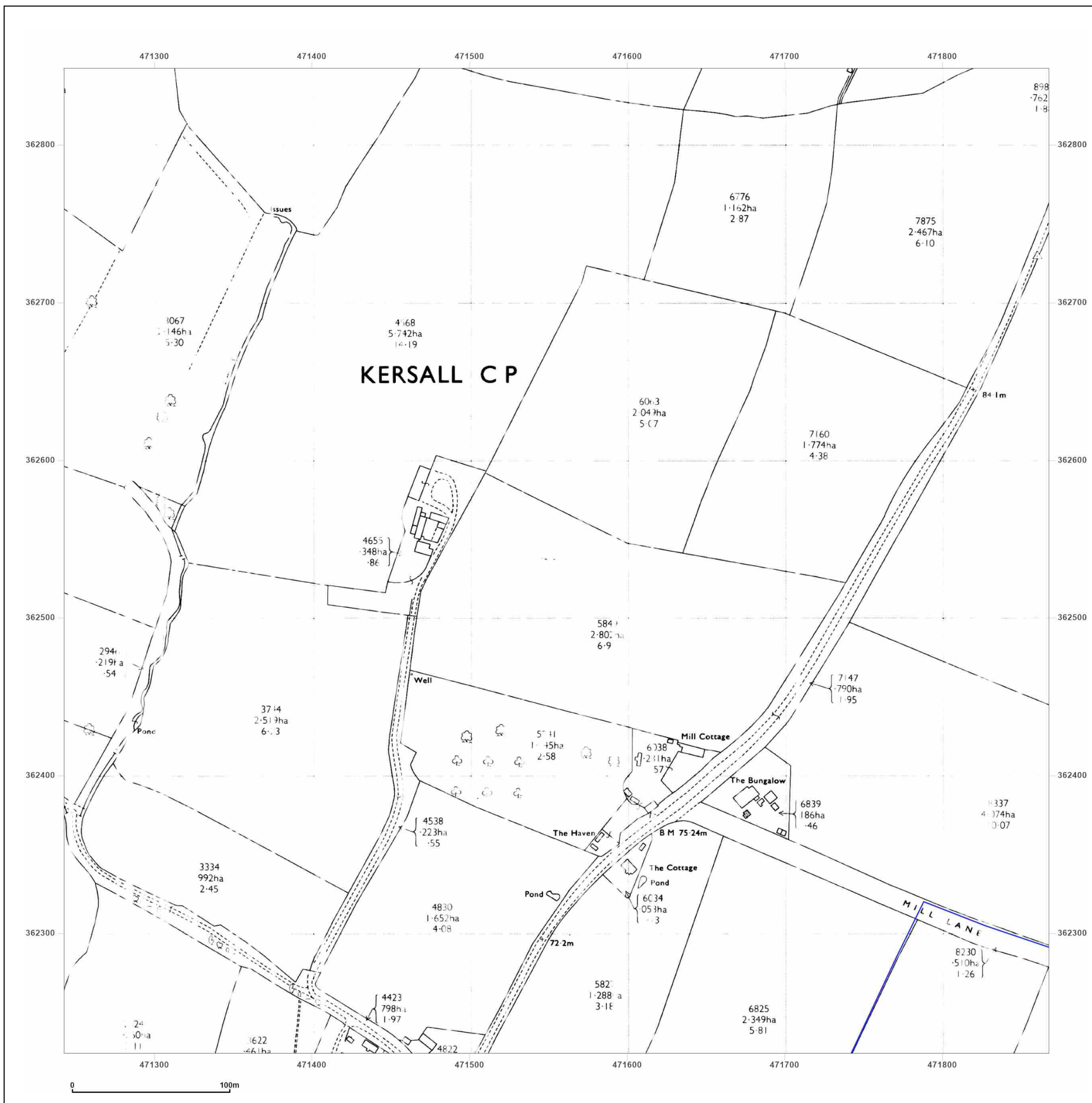


Produced by
Groundsure Insights
T: 08444 159000
E: info@groundsure.com
W: www.groundsure.com

© Crown copyright and database rights 2024 Ordnance Survey 100035207

Production date: 24 October 2024

Map legend available at:



Site Details:

GNRSP

Client Ref:

GNRSP

Report Ref:

GSIP-2024-16448-21123_2_LS_1_6

Grid Ref:

471555, 362536

Map Name:

National Grid

Map date:

1994

Scale:

1:2,500

Printed at:

1:2,500

N

W

E

S

Surveyed N/A
Revised N/A
Edition N/A
Copyright 1994
Levelled N/A

Powered by



Produced by

Groundsure Insights

T: 08444 159000

E: info@groundsure.com

W:



Site Details:

GNRSP

Client Ref: GNRSP
Report Ref: GSIP-2024-16448-21123_2_LS_1_7
Grid Ref: 471555, 363161

Map Name: County Series

Map date: 1885

Scale: 1:2,500

Printed at: 1:2,500



Surveyed 1885
Revised 1885
Edition N/A
Copyright N/A
Levelled N/A

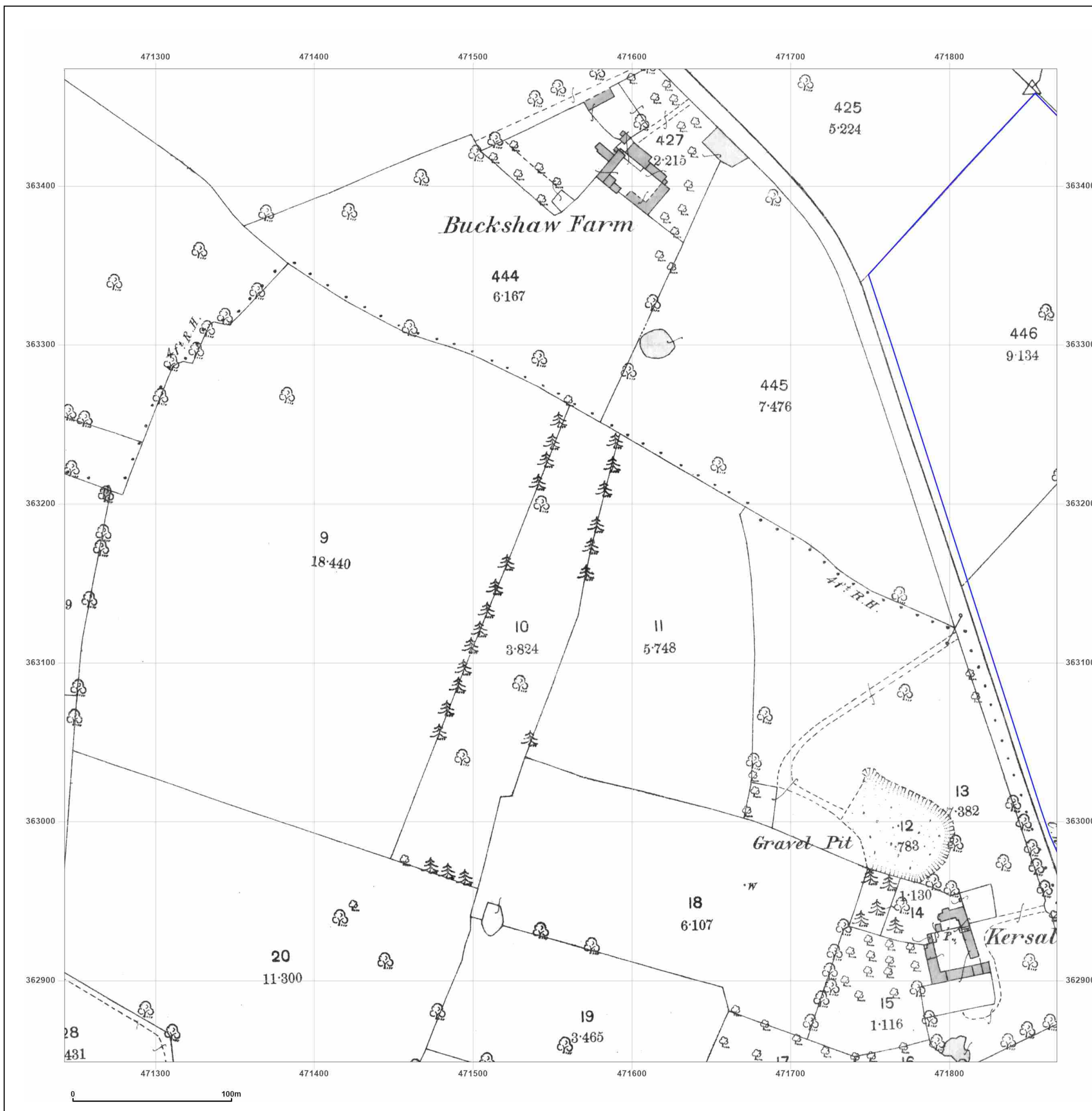


Produced by
Groundsure Insights
T: 08444 159000
E: info@groundsure.com
W: www.groundsure.com

© Crown copyright and database rights 2024 Ordnance Survey 100035207

Production date: 24 October 2024

Map legend available at:



Site Details:

GNRSP

Client Ref: GNRSP
Report Ref: GSIP-2024-16448-21123_2_LS_1_7
Grid Ref: 471555, 363161

Map Name: County Series

Map date: 1900

Scale: 1:2,500

Printed at: 1:2,500



Surveyed 1900
Revised 1900
Edition N/A
Copyright N/A
Levelled N/A

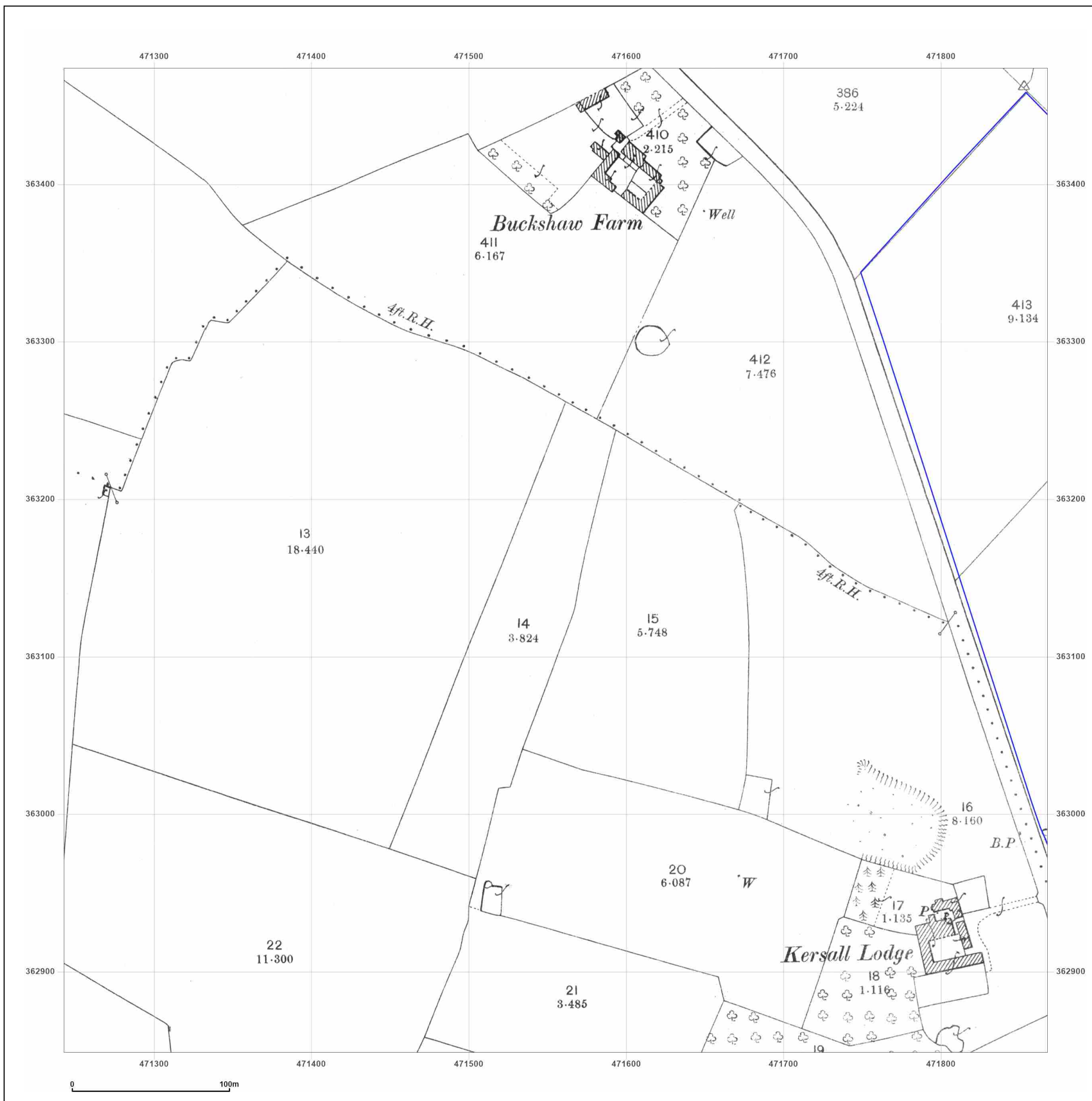


Produced by
Groundsure Insights
T: 08444 159000
E: info@groundsure.com
W: www.groundsure.com

© Crown copyright and database rights 2024 Ordnance Survey 100035207

Production date: 24 October 2024

Map legend available at:



Site Details:

GNRSP

Client Ref: GNRSP
Report Ref: GSIP-2024-16448-21123_2_LS_1_7
Grid Ref: 471555, 363161

Map Name: County Series

Map date: 1919

Scale: 1:2,500

Printed at: 1:2,500



Surveyed 1919
Revised 1919
Edition N/A
Copyright N/A
Levelled N/A

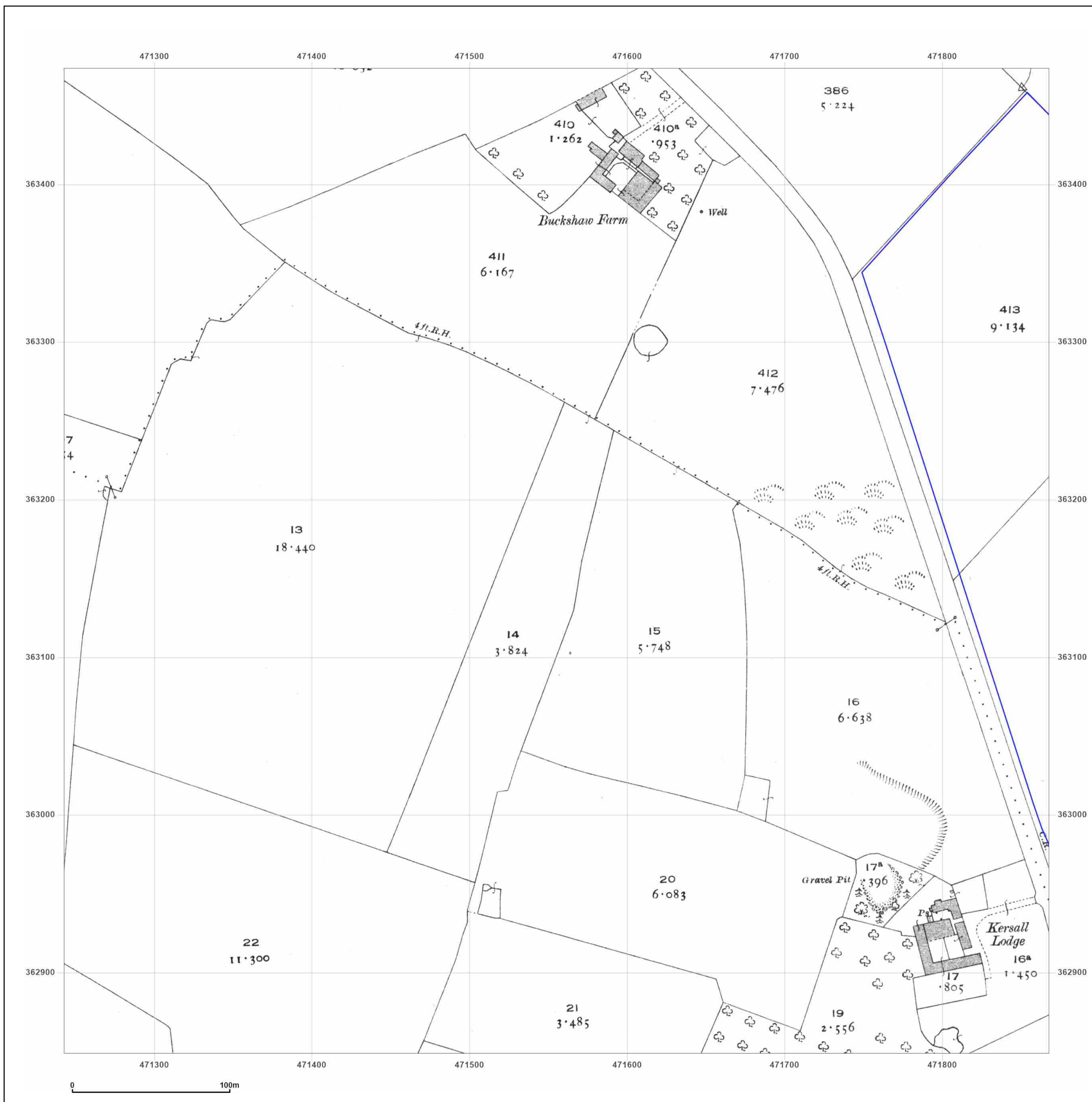


Produced by
Groundsure Insights
T: 08444 159000
E: info@groundsure.com
W: www.groundsure.com

© Crown copyright and database rights 2024 Ordnance Survey 100035207

Production date: 24 October 2024

Map legend available at:



Site Details:

GNRSP

Client Ref: GNRSP
Report Ref: GSIP-2024-16448-21123_2_LS_1_7
Grid Ref: 471555, 363161

Map Name: National Grid

Map date: 1970

Scale: 1:2,500

Printed at: 1:2,500



Surveyed 1969
 Revised 1969
 Edition N/A
 Copyright 1970
 Levelled 1960

Surveyed 1970
 Revised 1970
 Edition N/A
 Copyright 1970
 Levelled 1960

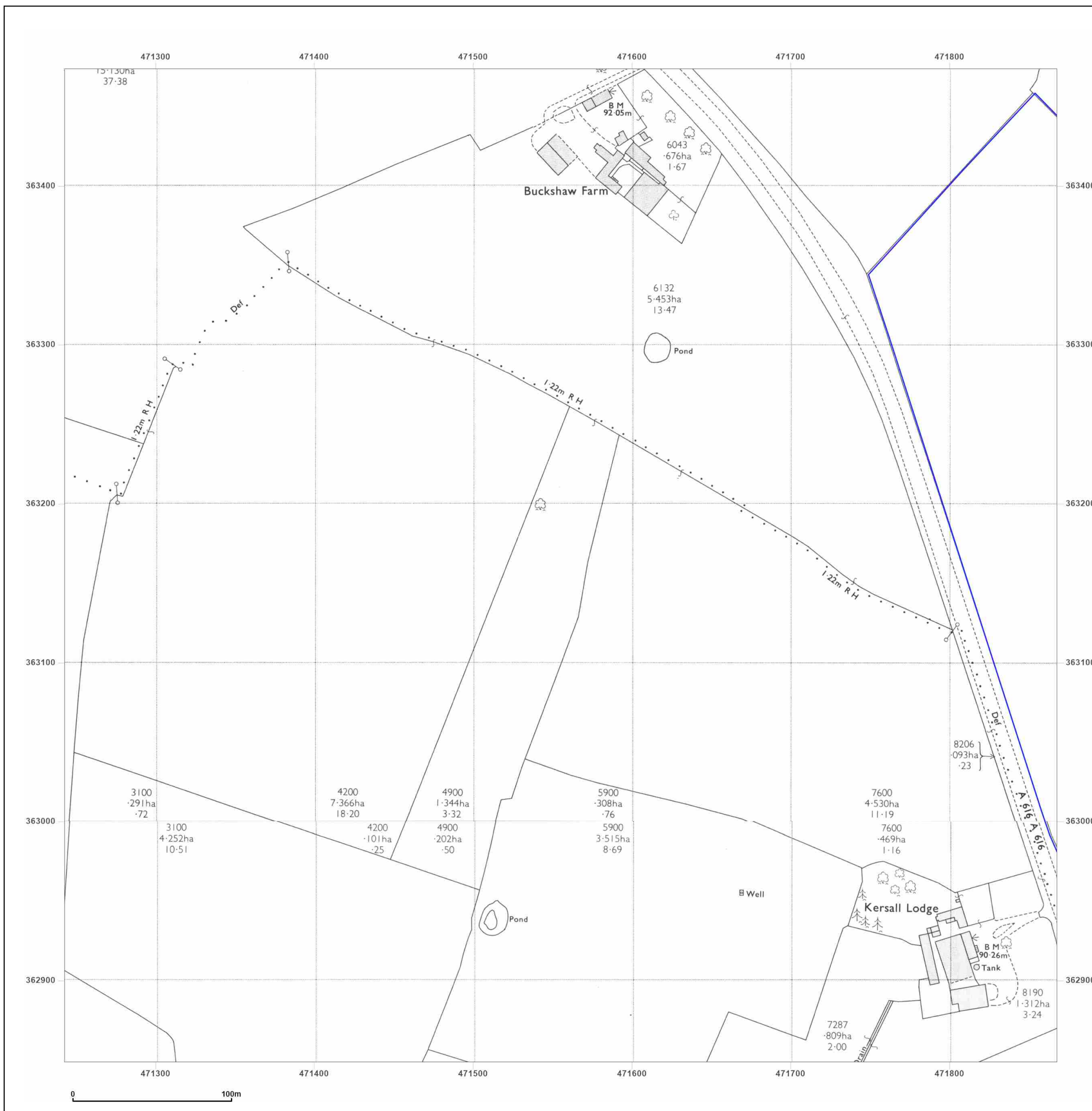


Produced by
 Groundsure Insights
 T: 08444 159000
 E: info@groundsure.com
 W: XXXXXXXXXX

© Crown copyright and database rights 2024 Ordnance Survey 100035207

Production date: 24 October 2024

Map legend available at:
XXXXXXXXXX



Site Details:

GNRSP

Client Ref: GNRSP
Report Ref: GSIP-2024-16448-21123_2_LS_1_7
Grid Ref: 471555, 363161

Map Name: National Grid

Map date: 1970

Scale: 1:2,500

Printed at: 1:2,500



Surveyed N/A
 Revised N/A
 Edition N/A
 Copyright N/A
 Levelled N/A

Surveyed N/A
 Revised N/A
 Edition N/A
 Copyright N/A
 Levelled N/A



Produced by
 Groundsure Insights
 T: 08444 159000
 E: info@groundsure.com
 W: [REDACTED]

© Crown copyright and database rights 2024 Ordnance Survey 100035207

Production date: 24 October 2024

Map legend available at:
 [REDACTED]



Site Details:

GNRSP

Client Ref: GNRSP
Report Ref: GSIP-2024-16448-21123_2_LS_1_7
Grid Ref: 471555, 363161

Map Name: National Grid

Map date: 1994

Scale: 1:2,500

Printed at: 1:2,500



Surveyed N/A
Revised N/A
Edition N/A
Copyright 1994
Levelled N/A


Surveyed N/A
Revised N/A
Edition N/A
Copyright 1994
Levelled N/A

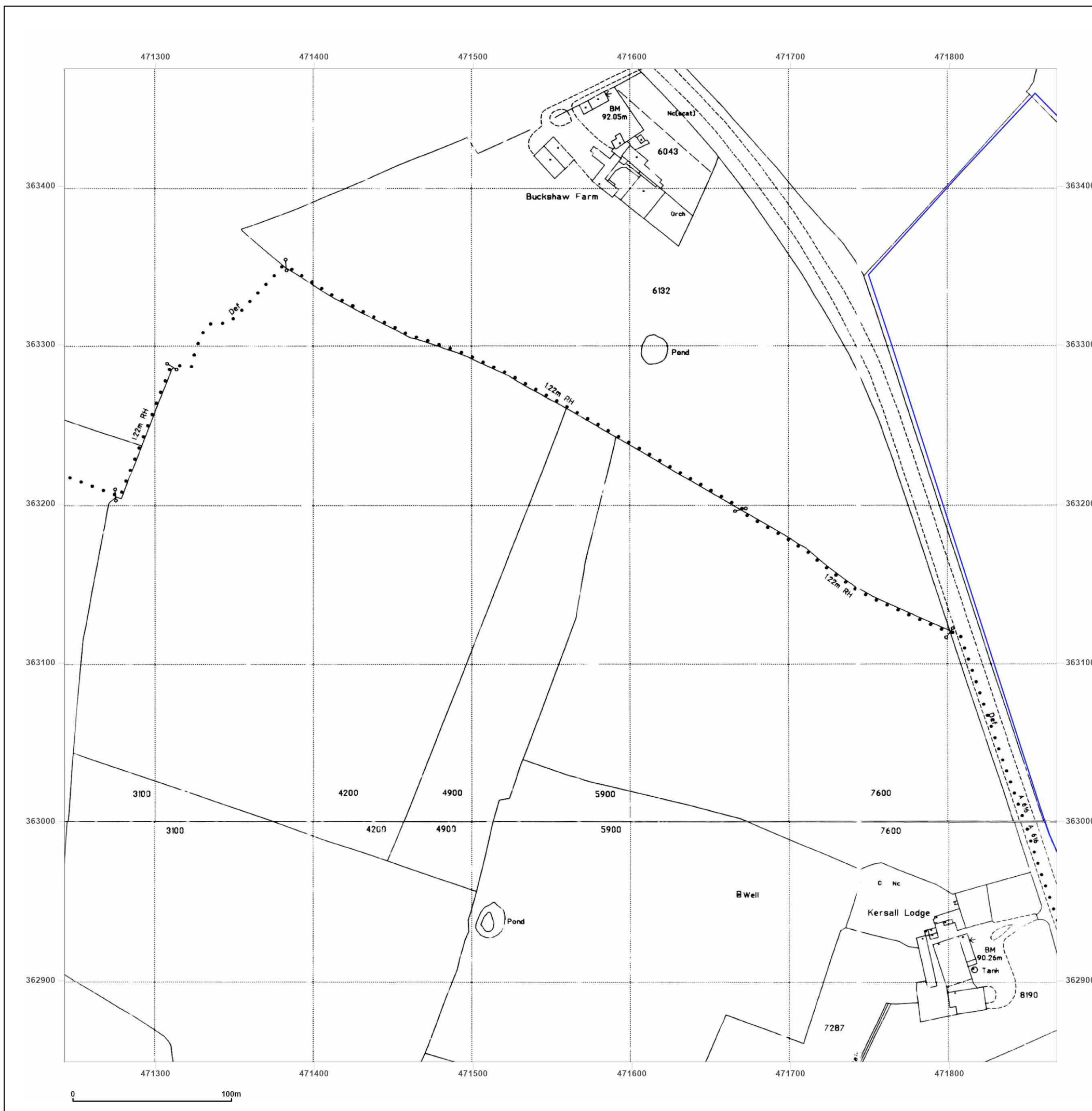


Produced by
Groundsure Insights
T: 08444 159000
E: info@groundsure.com
W: 

© Crown copyright and database rights 2024 Ordnance Survey 100035207

Production date: 24 October 2024

Map legend available at: 



Site Details:

GNRSP

Client Ref: GNRSP
Report Ref: GSIP-2024-16448-21123_2_LS_1_8
Grid Ref: 471555, 363787

Map Name: County Series

Map date: 1885

Scale: 1:2,500

Printed at: 1:2,500



Surveyed 1885
 Revised 1885
 Edition N/A
 Copyright N/A
 Levelled N/A

Surveyed 1885
 Revised 1885
 Edition N/A
 Copyright N/A
 Levelled N/A

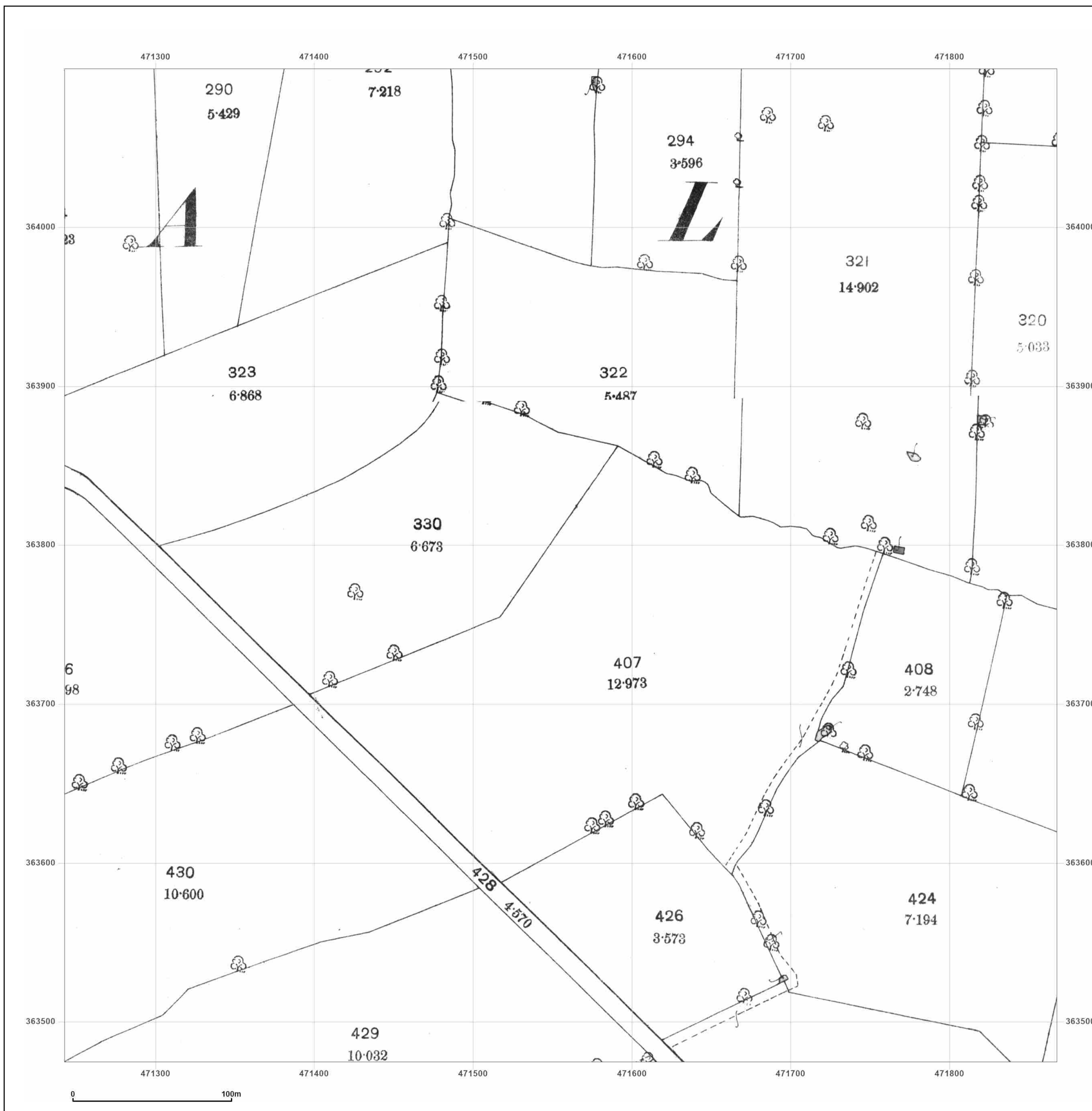


Produced by
 Groundsure Insights
 T: 08444 159000
 E: info@groundsure.com
 W: www.groundsure.com

© Crown copyright and database rights 2024 Ordnance Survey 100035207

Production date: 24 October 2024

Map legend available at:



Site Details:

GNRSP

Client Ref: GNRSP
Report Ref: GSIP-2024-16448-21123_2_LS_1_8
Grid Ref: 471555, 363787

Map Name: County Series


Map date: 1900

Scale: 1:2,500

Printed at: 1:2,500



Surveyed 1900
Revised 1900
Edition N/A
Copyright N/A
Levelled N/A




Surveyed 1900
Revised 1900
Edition N/A
Copyright N/A
Levelled N/A

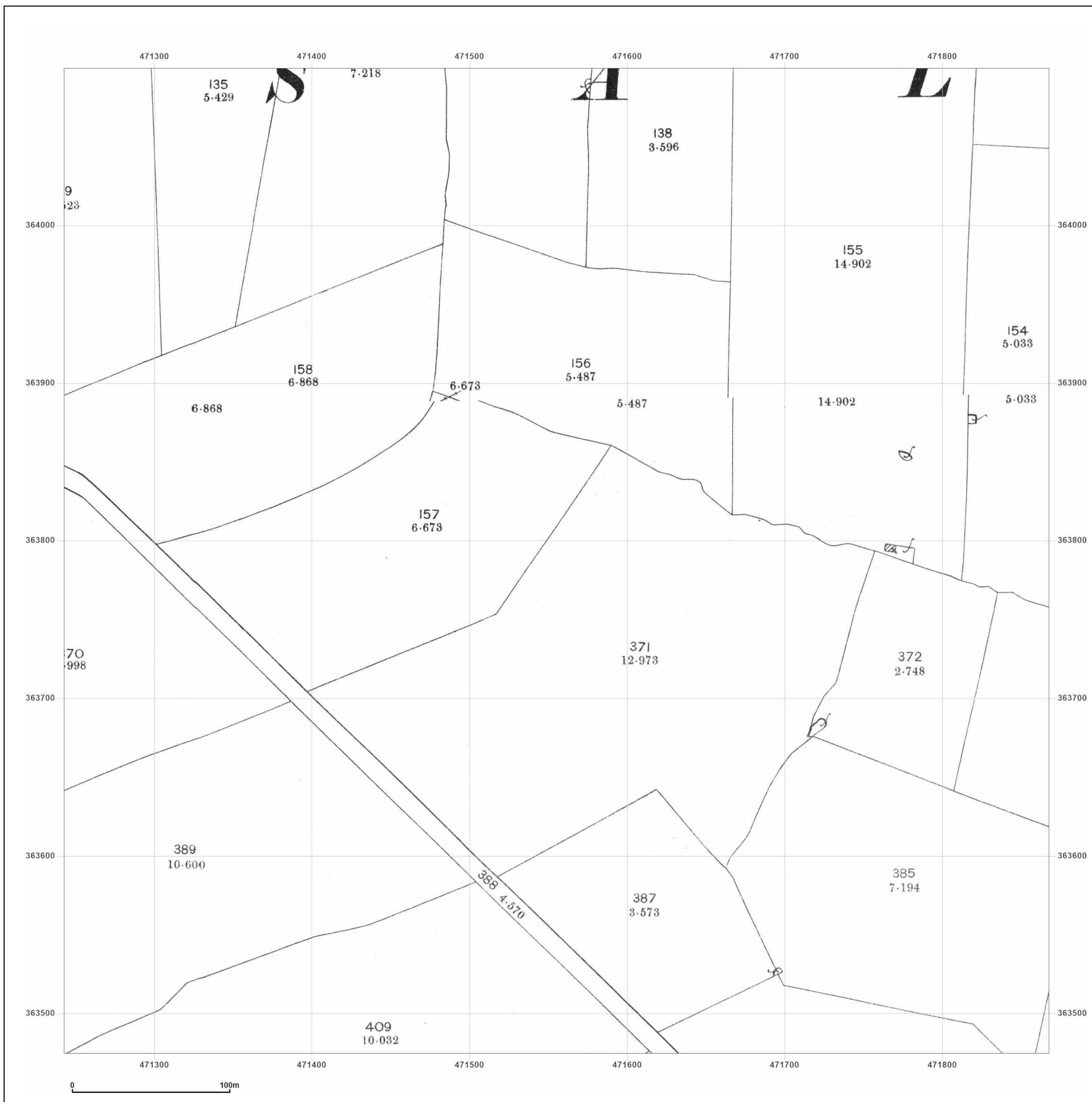


Produced by
Groundsure Insights
T: 08444 159000
E: info@groundsure.com
W: 

© Crown copyright and database rights 2024 Ordnance Survey 100035207

Production date: 24 October 2024

Map legend available at: 



Site Details:

GNRSP

Client Ref: GNRSP
Report Ref: GSIP-2024-16448-21123_2_LS_1_8
Grid Ref: 471555, 363787

Map Name: County Series

Map date: 1919

Scale: 1:2,500

Printed at: 1:2,500



Surveyed 1919
Revised 1919
Edition N/A
Copyright N/A
Levelled N/A


Surveyed 1919
Revised 1919
Edition N/A
Copyright N/A
Levelled N/A

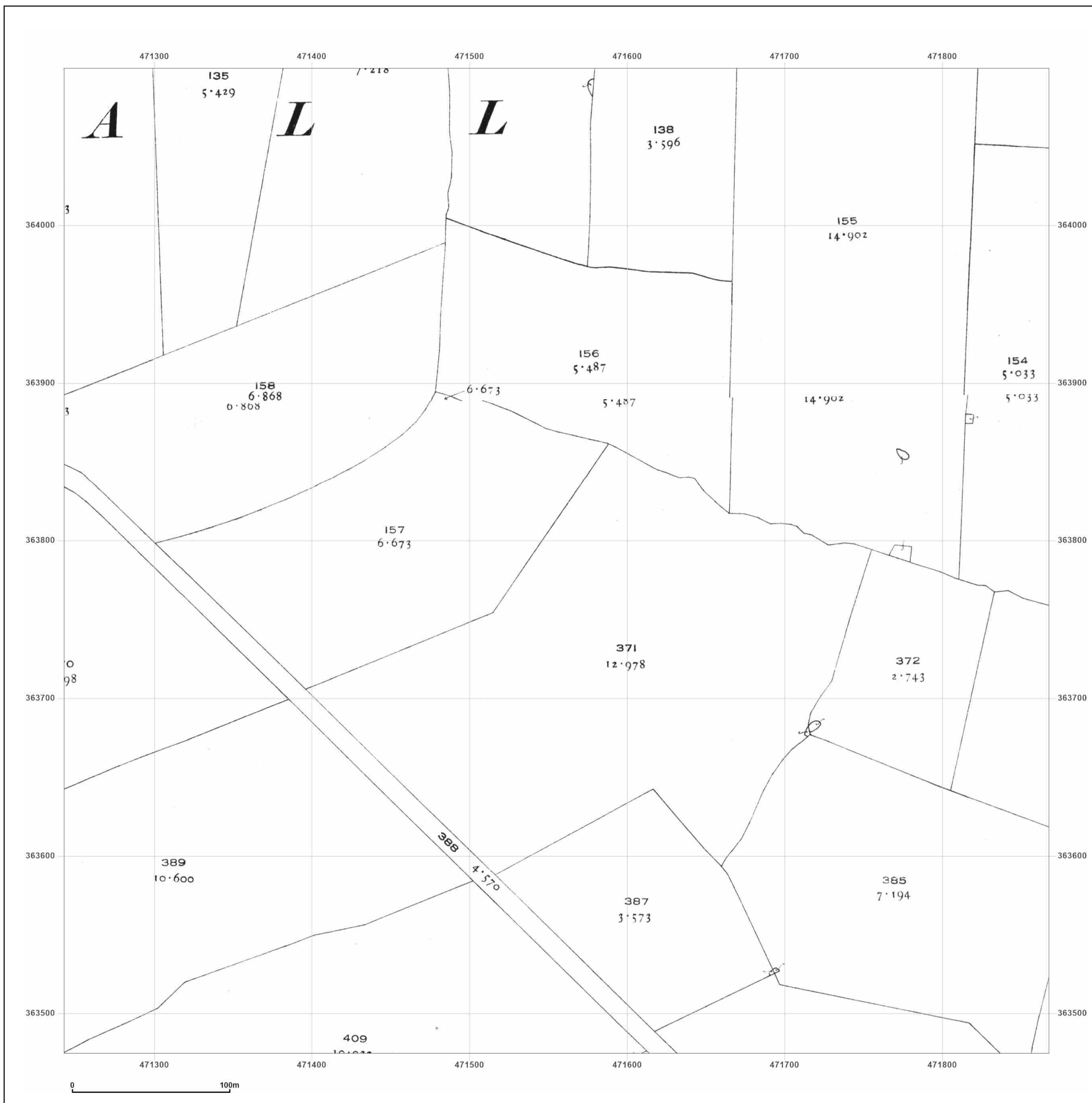


Produced by
Groundsure Insights
T: 08444 159000
E: info@groundsure.com
W: 

© Crown copyright and database rights 2024 Ordnance Survey 100035207

Production date: 24 October 2024

Map legend available at: 



Site Details:

GNRSP

Client Ref: GNRSP
Report Ref: GSIP-2024-16448-21123_2_LS_1_8
Grid Ref: 471555, 363787

Map Name: National Grid

Map date: 1970-1975

Scale: 1:2,500

Printed at: 1:2,500



Surveyed N/A
Revised N/A
Edition N/A
Copyright N/A
Levelled N/A

Surveyed 1969
Revised 1969
Edition N/A
Copyright 1970
Levelled 1960

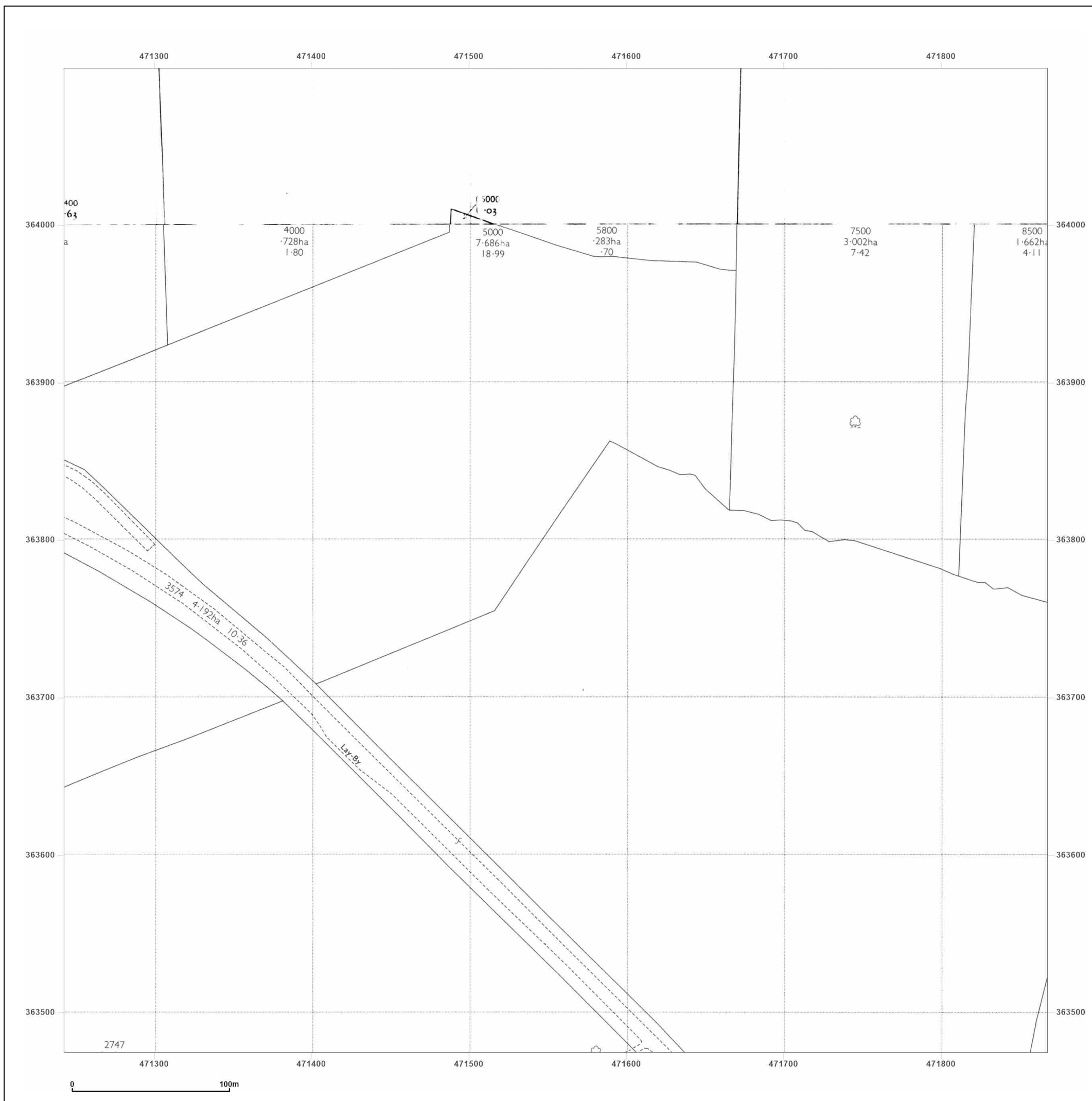


Produced by
Groundsure Insights
T: 08444 159000
E: info@groundsure.com
W: [REDACTED]

© Crown copyright and database rights 2024 Ordnance Survey 100035207

Production date: 24 October 2024

Map legend available at: [REDACTED]



Site Details:

GNRSP

Client Ref: GNRSP
Report Ref: GSIP-2024-16448-21123_2_LS_1_8
Grid Ref: 471555, 363787

Map Name: National Grid

Map date: 1994

Scale: 1:2,500

Printed at: 1:2,500



Surveyed N/A
Revised N/A
Edition N/A
Copyright 1994
Levelled N/A

Surveyed N/A
Revised N/A
Edition N/A
Copyright 1994
Levelled N/A

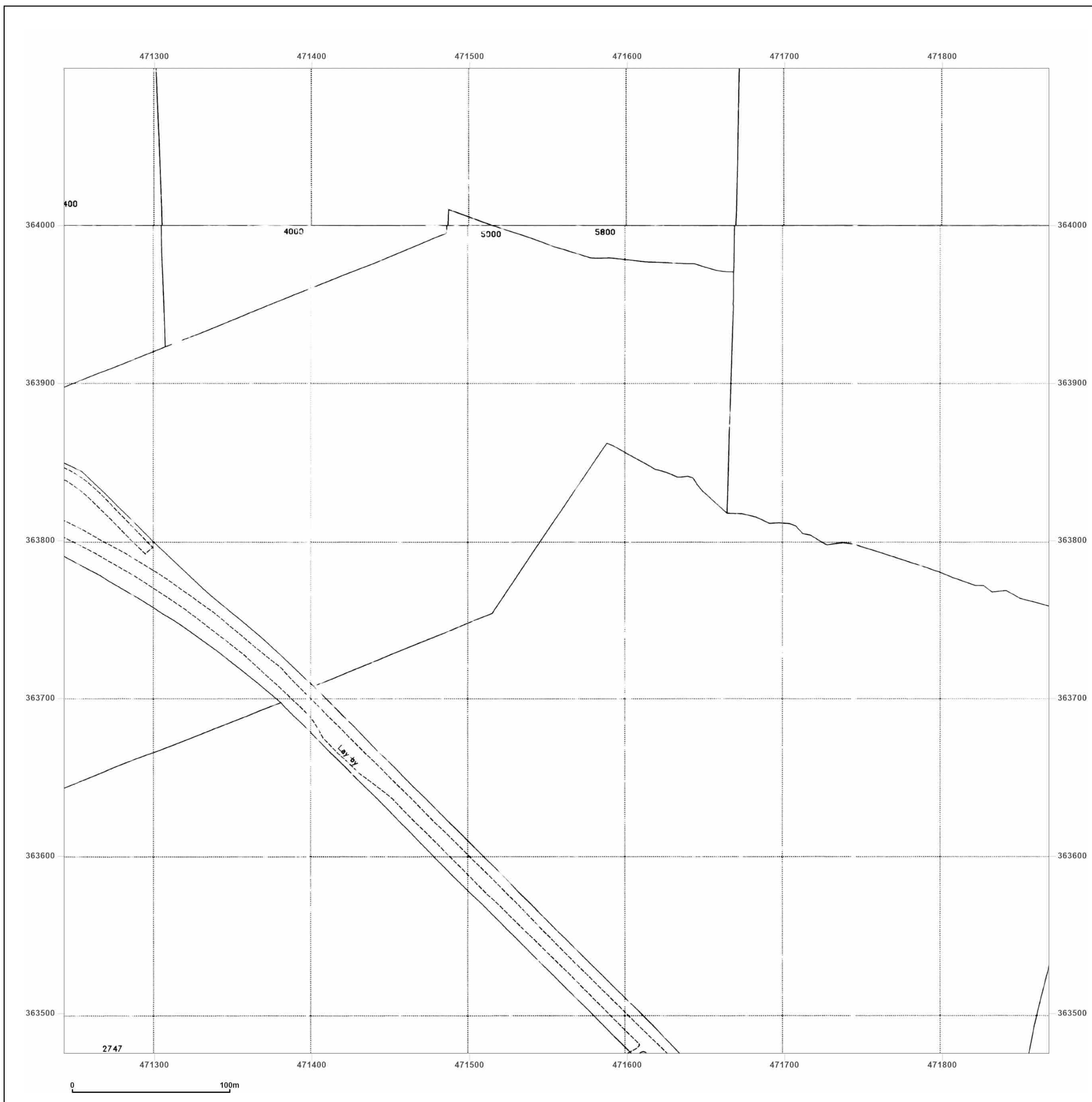


Produced by
Groundsure Insights
T: 08444 159000
E: info@groundsure.com
W: XXXXXXXXXX

© Crown copyright and database rights 2024 Ordnance Survey 100035207

Production date: 24 October 2024

Map legend available at:
XXXXXXXXXX



Site Details:

GNRSP

Client Ref: GNRSP
Report Ref: GSIP-2024-16448-21123_2_LS_2_1
Grid Ref: 472180, 359408

Map Name: County Series


Map date: 1885


Scale: 1:2,500

Printed at: 1:2,500




Surveyed 1885
Revised 1885
Edition N/A
Copyright N/A
Levelled N/A

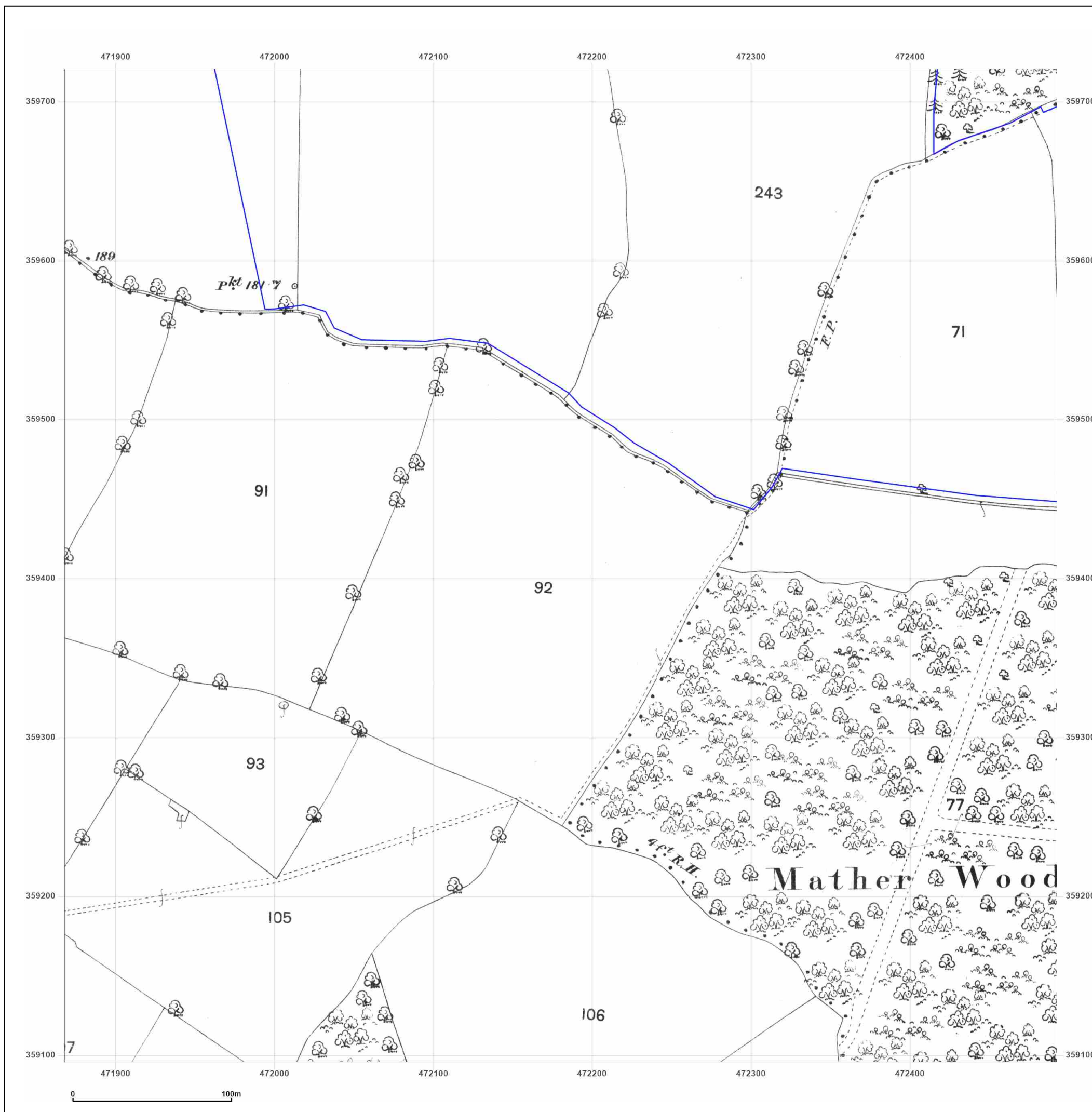


Produced by
Groundsure Insights
T: 08444 159000
E: info@groundsure.com
W: 

© Crown copyright and database rights 2024 Ordnance Survey 100035207

Production date: 24 October 2024

Map legend available at:




Site Details:

GNRSP

Client Ref: GNRSP
Report Ref: GSIP-2024-16448-21123_2_LS_2_1
Grid Ref: 472180, 359408

Map Name: County Series


Map date: 1900

Scale: 1:2,500

Printed at: 1:2,500



Surveyed 1900
Revised 1900
Edition N/A
Copyright N/A
Levelled N/A

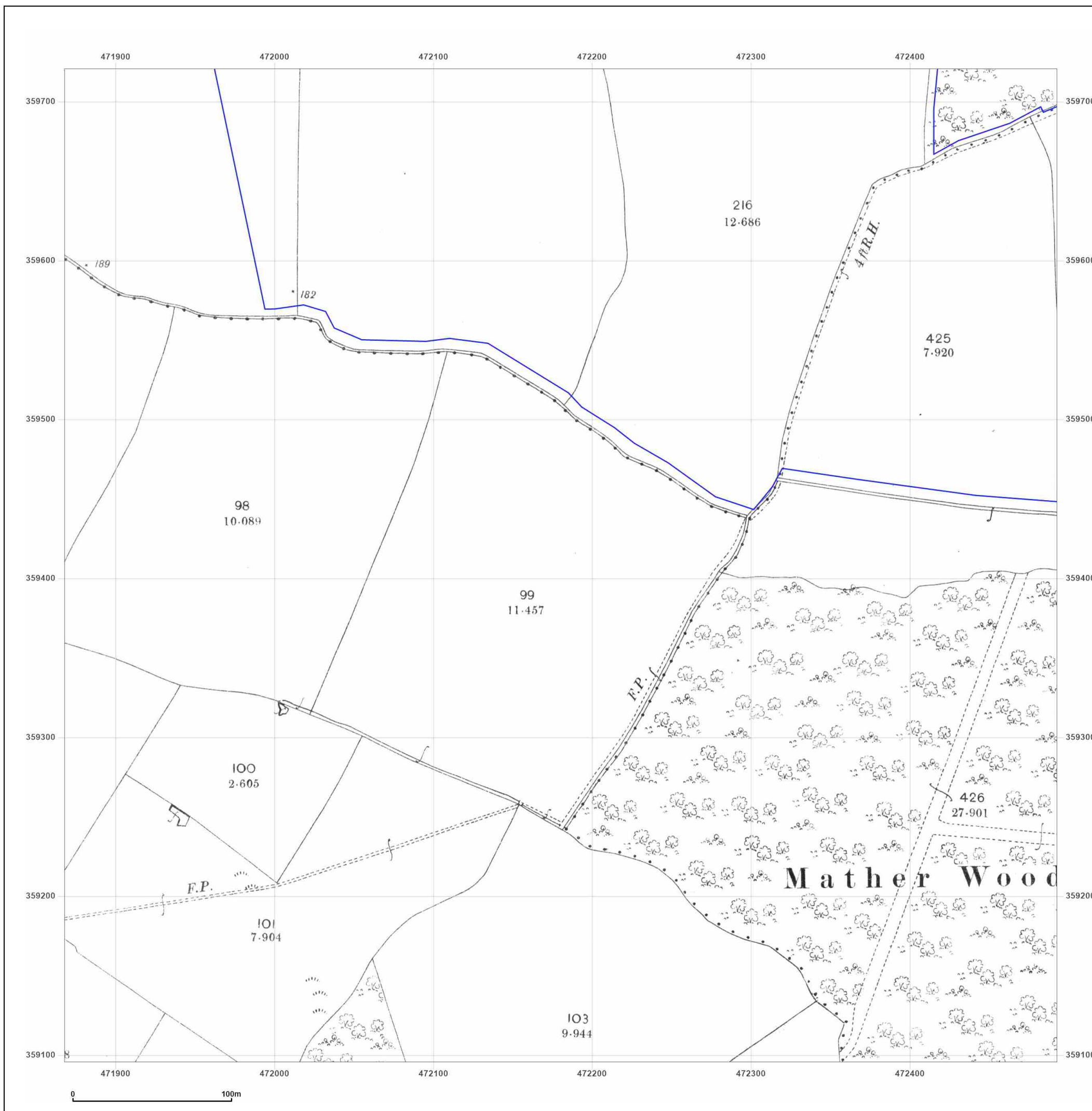


Produced by
Groundsure Insights
T: 08444 159000
E: info@groundsure.com
W: XXXXXXXXXX

© Crown copyright and database rights 2024 Ordnance Survey 100035207

Production date: 24 October 2024

Map legend available at: XXXXXXXXXX



Site Details:

GNRSP

Client Ref: GNRSP
Report Ref: GSIP-2024-16448-21123_2_LS_2_1
Grid Ref: 472180, 359408

Map Name: County Series


Map date: 1919

Scale: 1:2,500

Printed at: 1:2,500



Surveyed 1919
Revised 1919
Edition N/A
Copyright N/A
Levelled N/A

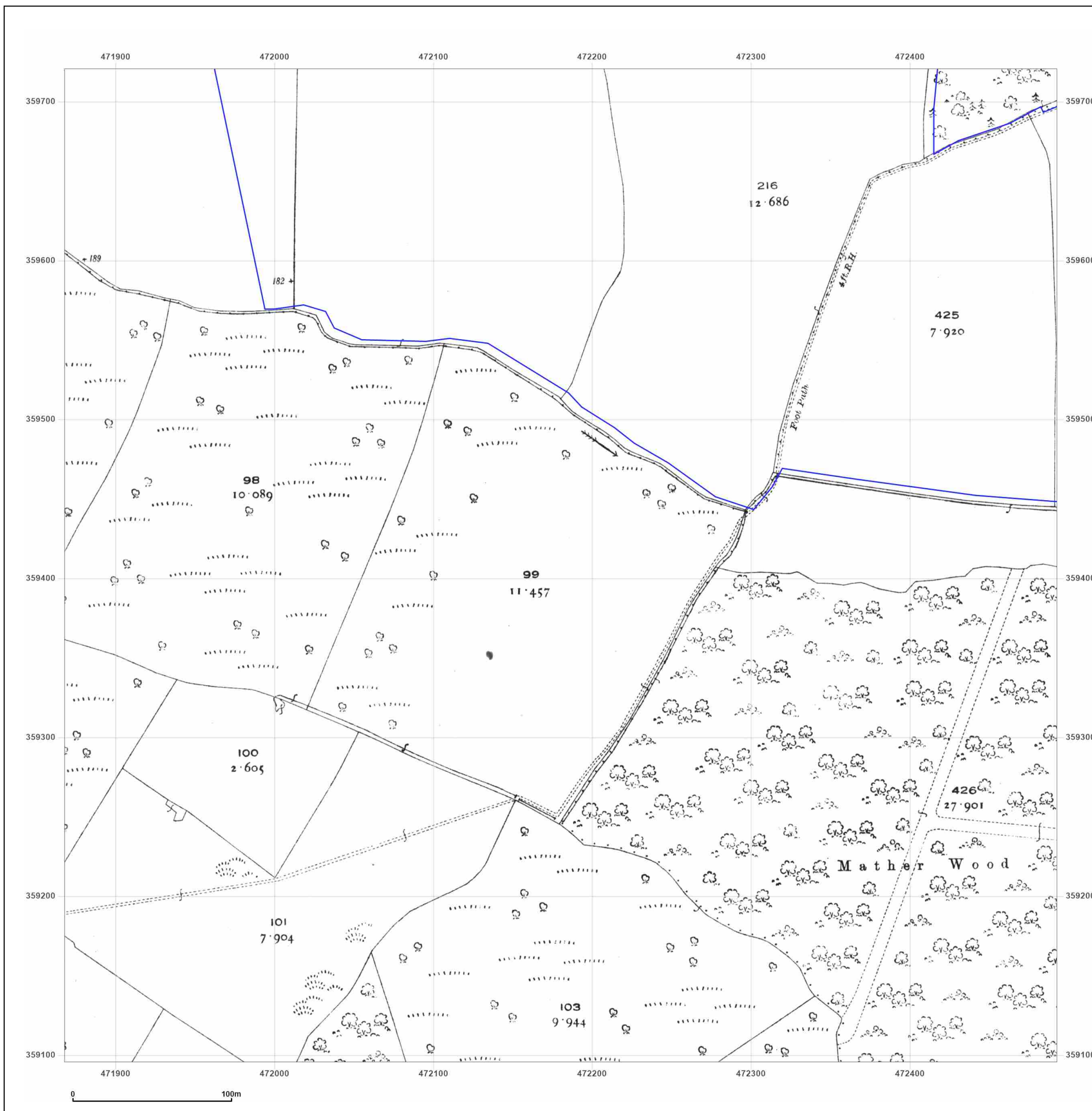


Produced by
Groundsure Insights
T: 08444 159000
E: info@groundsure.com
W: www.groundsure.com

© Crown copyright and database rights 2024 Ordnance Survey 100035207

Production date: 24 October 2024

Map legend available at:



Site Details:

GNRSP

Client Ref: GNRSP
Report Ref: GSIP-2024-16448-21123_2_LS_2_1
Grid Ref: 472180, 359408

Map Name: National Grid

Map date: 1970-1971

Scale: 1:2,500

Printed at: 1:2,500



Surveyed 1969
Revised 1969
Edition N/A
Copyright 1970
Levelled 1956

Surveyed 1969
Revised 1969
Edition N/A
Copyright 1971
Levelled 1966

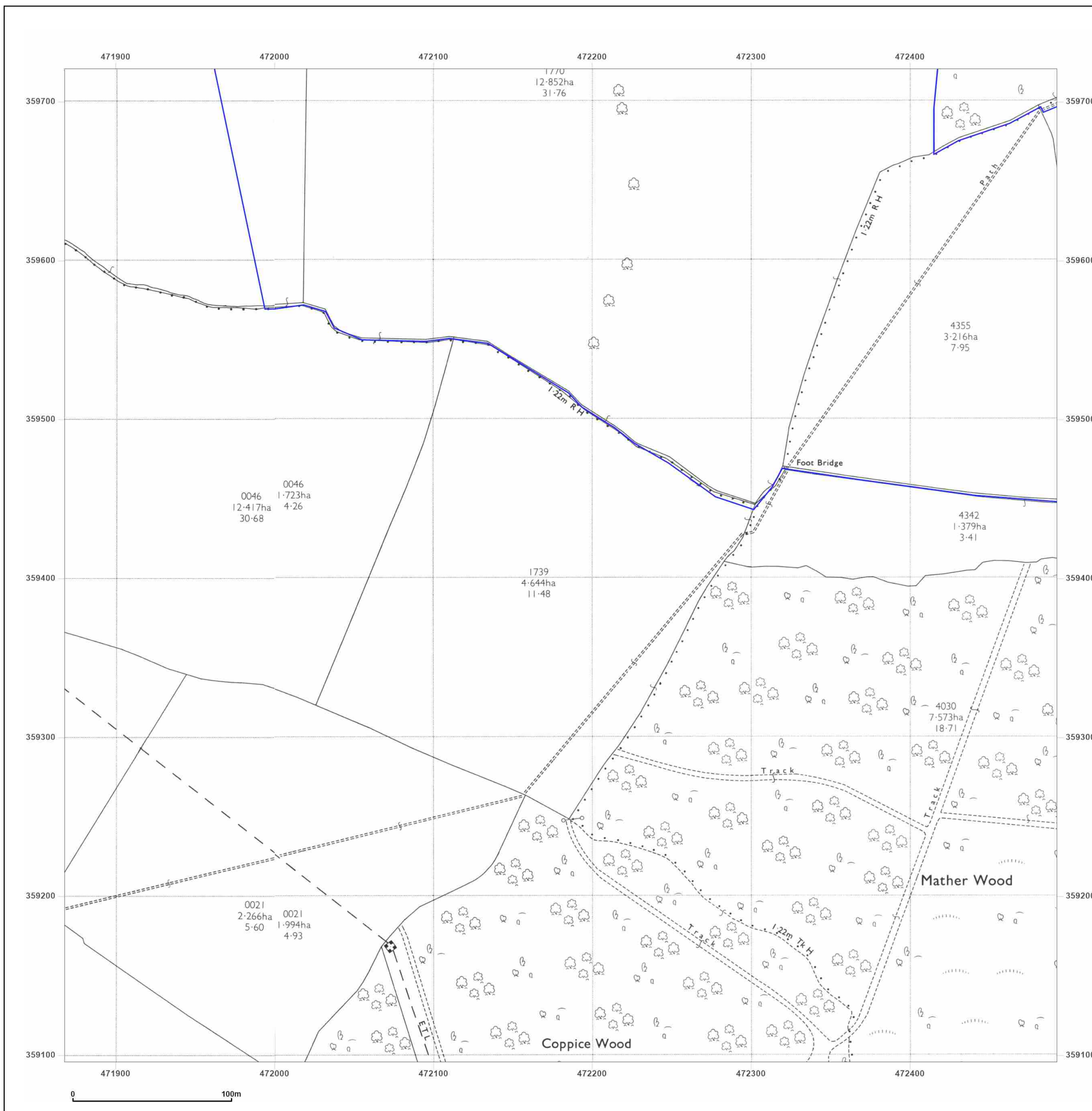


Produced by
Groundsure Insights
T: 08444 159000
E: info@groundsure.com
W: www.groundsure.com

© Crown copyright and database rights 2024 Ordnance Survey 100035207

Production date: 24 October 2024

Map legend available at:



Site Details:

GNRSP

Client Ref: GNRSP
Report Ref: GSIP-2024-16448-21123_2_LS_2_1
Grid Ref: 472180, 359408

Map Name: National Grid

Map date: 1970-1971

Scale: 1:2,500

Printed at: 1:2,500



Surveyed N/A
Revised N/A
Edition N/A
Copyright N/A
Levelled N/A

Surveyed N/A
Revised N/A
Edition N/A
Copyright N/A
Levelled N/A

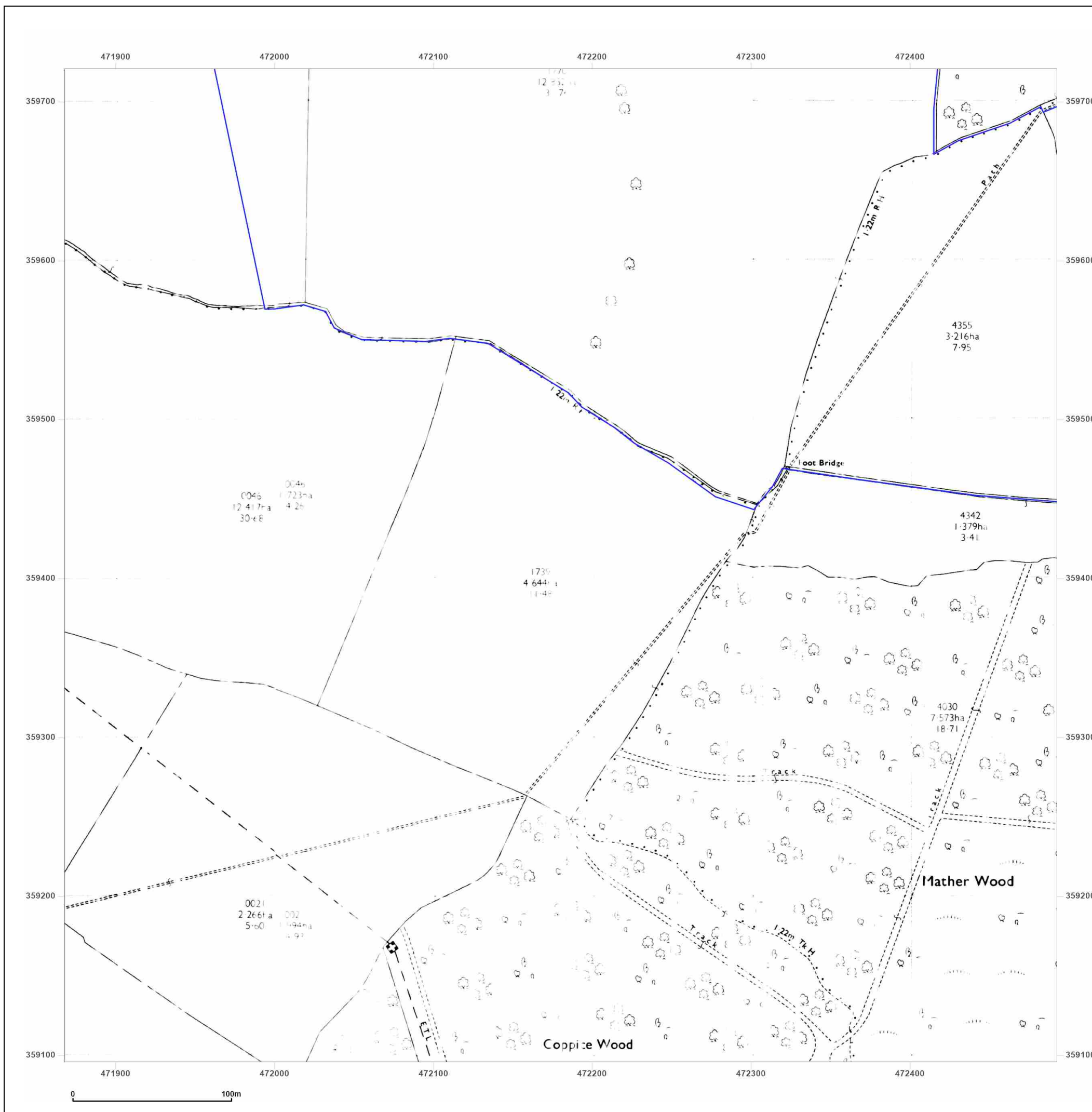


Produced by
Groundsure Insights
T: 08444 159000
E: info@groundsure.com
W: www.groundsure.com

© Crown copyright and database rights 2024 Ordnance Survey 100035207

Production date: 24 October 2024

Map legend available at:



Site Details:

GNRSP

Client Ref: GNRSP
Report Ref: GSIP-2024-16448-21123_2_LS_2_1
Grid Ref: 472180, 359408

Map Name: National Grid

Map date: 1994

Scale: 1:2,500

Printed at: 1:2,500



Surveyed N/A
Revised N/A
Edition N/A
Copyright 1994
Levelled N/A

Surveyed N/A
Revised N/A
Edition N/A
Copyright 1994
Levelled N/A

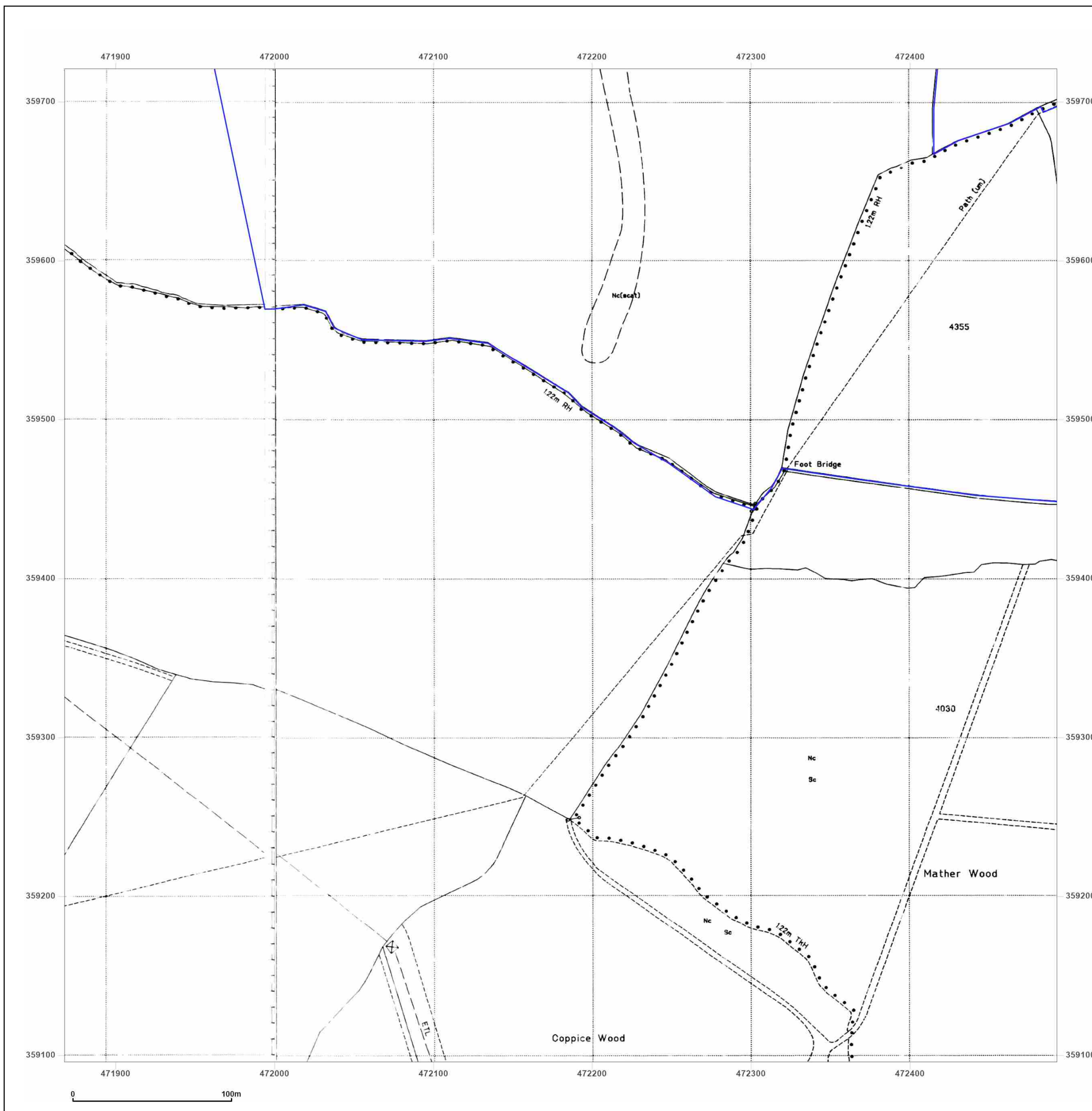


Produced by
Groundsure Insights
T: 08444 159000
E: info@groundsure.com
W: XXXXXXXXXX

© Crown copyright and database rights 2024 Ordnance Survey 100035207

Production date: 24 October 2024

Map legend available at: XXXXXXXXXX



Site Details:

GNRSP

Client Ref: GNRSP
Report Ref: GSIP-2024-16448-21123_2_LS_2_2
Grid Ref: 472180, 360034

Map Name: County Series

Map date: 1885

Scale: 1:2,500

Printed at: 1:2,500



Surveyed 1885
Revised 1885
Edition N/A
Copyright N/A
Levelled N/A

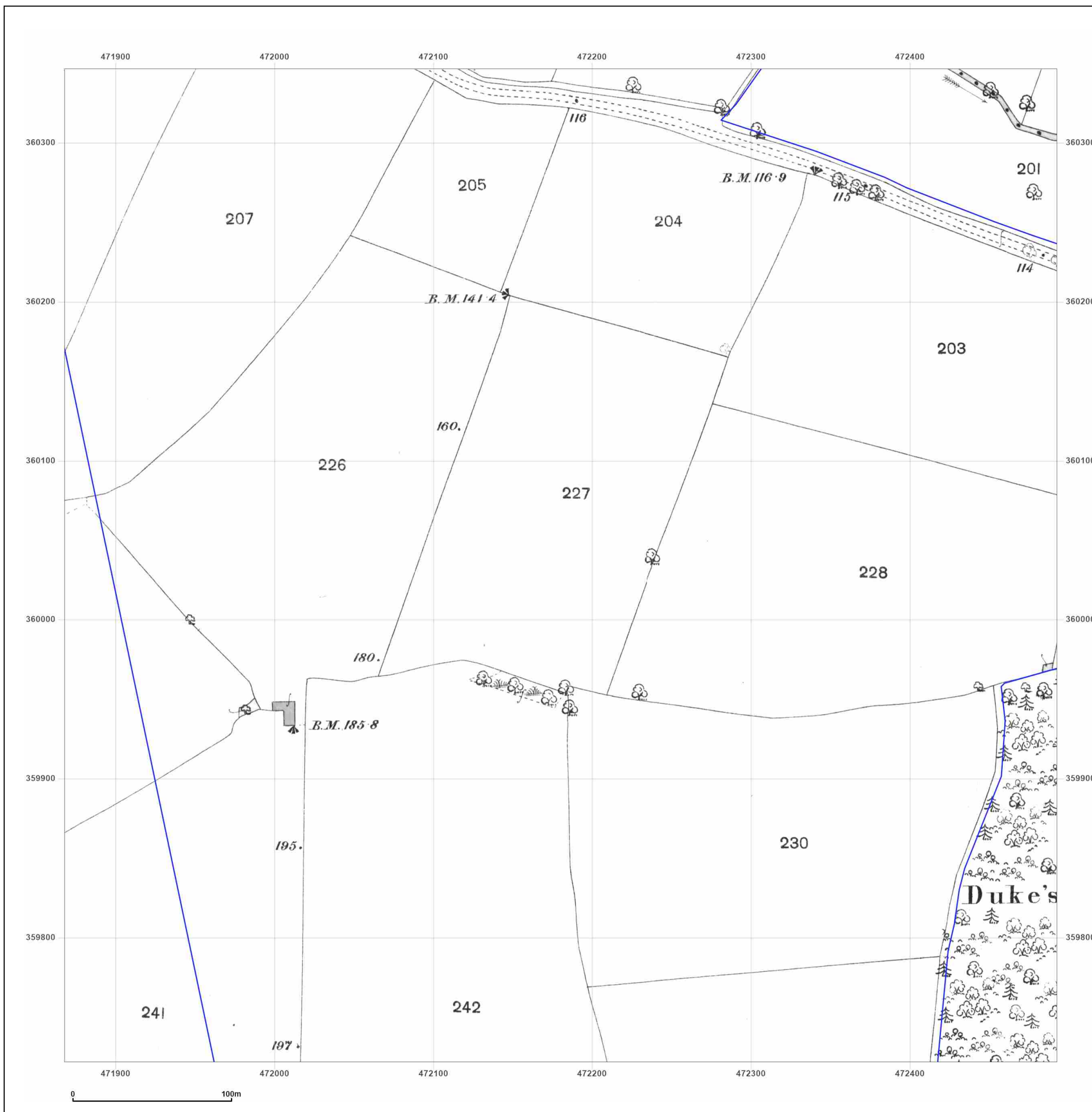


Produced by
Groundsure Insights
T: 08444 159000
E: info@groundsure.com
W: www.groundsure.com

© Crown copyright and database rights 2024 Ordnance Survey 100035207

Production date: 24 October 2024

Map legend available at:



Site Details:

GNRSP

Client Ref: GNRSP
Report Ref: GSIP-2024-16448-21123_2_LS_2_2
Grid Ref: 472180, 360034

Map Name: County Series

Map date: 1900

Scale: 1:2,500

Printed at: 1:2,500



Surveyed 1900
Revised 1900
Edition N/A
Copyright N/A
Levelled N/A

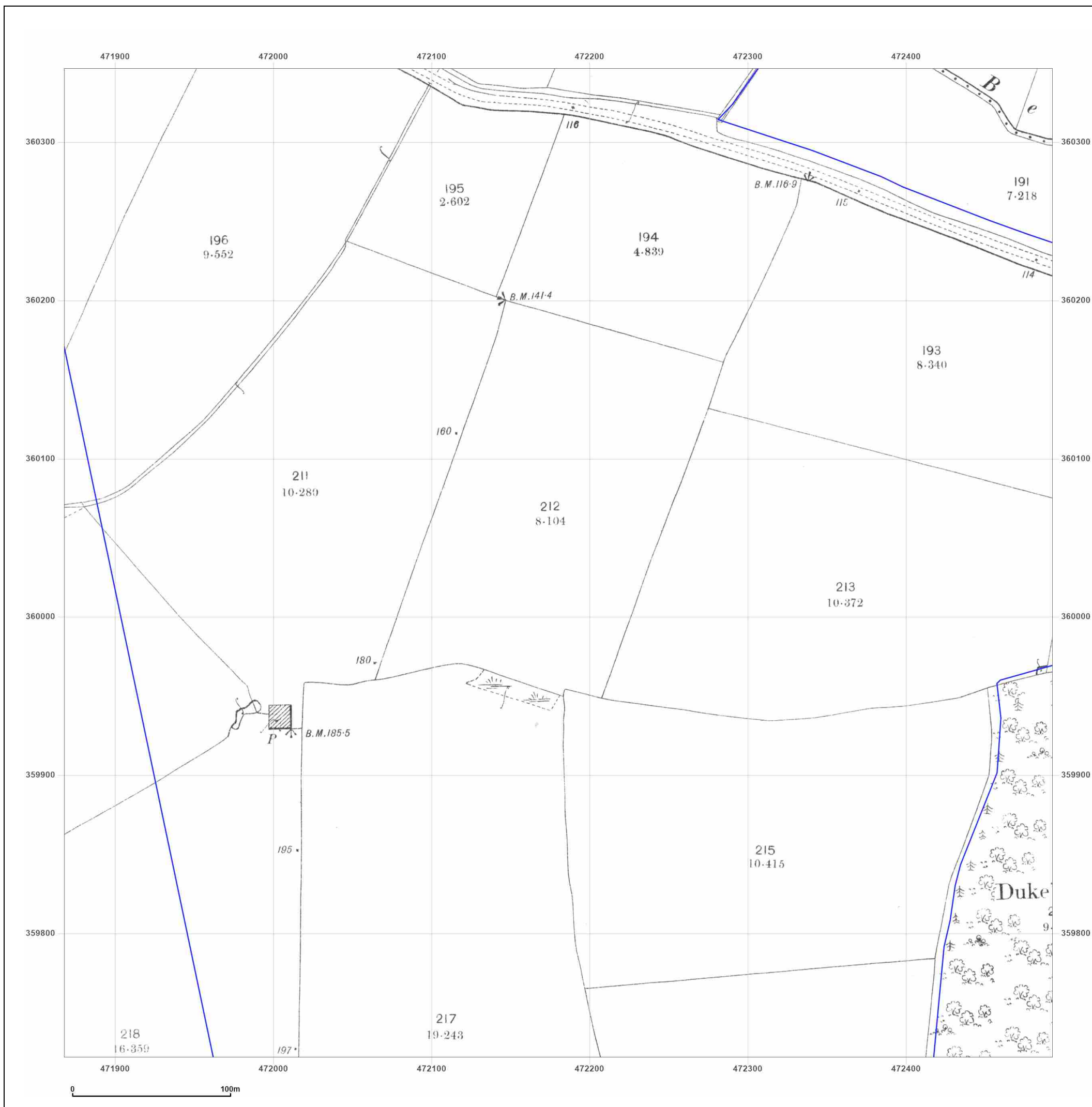


Produced by
Groundsure Insights
T: 08444 159000
E: info@groundsure.com
W: XXXXXXXXXX

© Crown copyright and database rights 2024 Ordnance Survey 100035207

Production date: 24 October 2024

Map legend available at: XXXXXXXXXX



Site Details:

GNRSP

Client Ref: GNRSP
Report Ref: GSIP-2024-16448-21123_2_LS_2_2
Grid Ref: 472180, 360034

Map Name: County Series

Map date: 1919

Scale: 1:2,500

Printed at: 1:2,500



Surveyed 1919
 Revised 1919
 Edition N/A
 Copyright N/A
 Levelled N/A

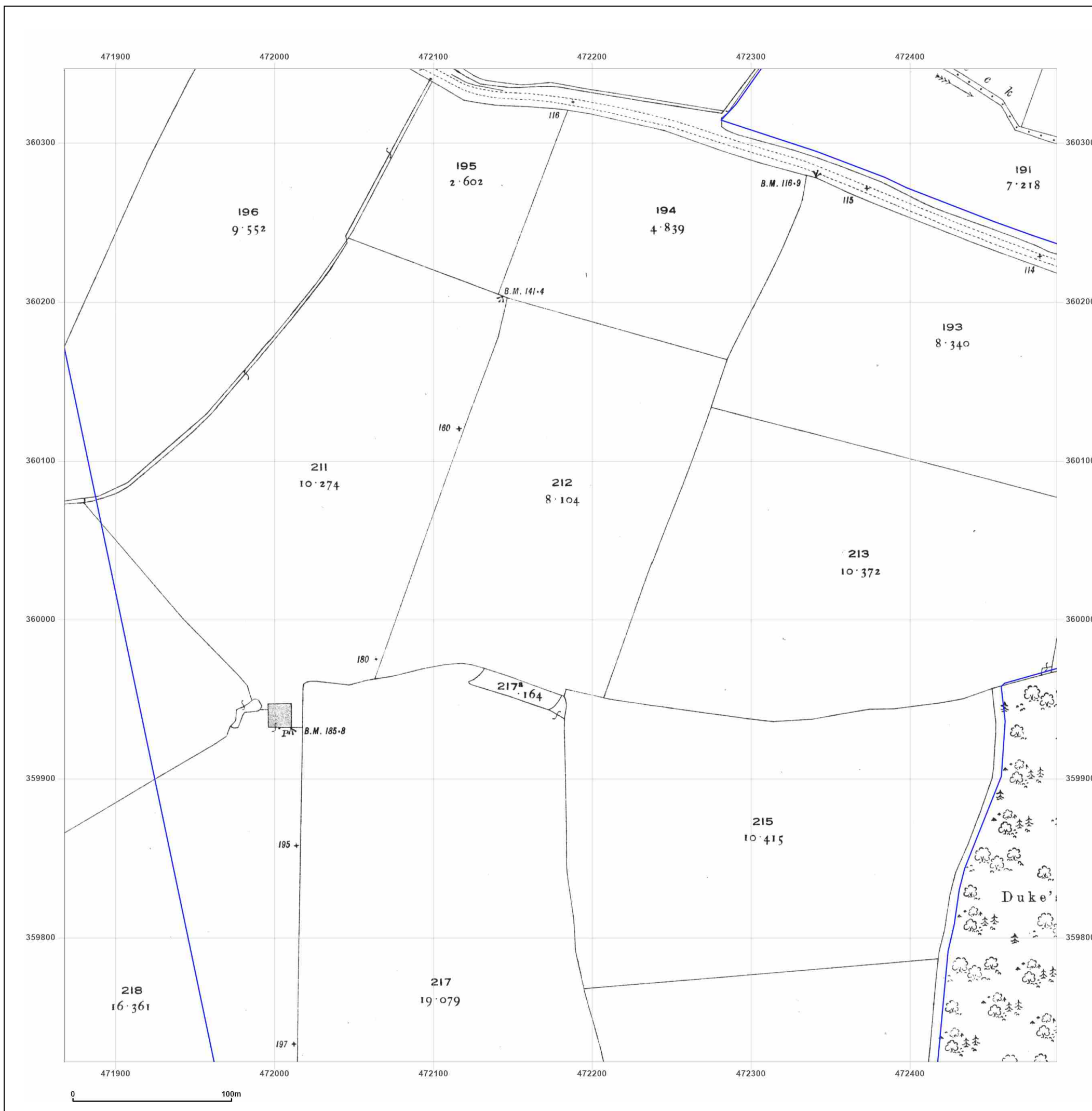


Produced by
 Groundsure Insights
 T: 08444 159000
 E: info@groundsure.com
 W: XXXXXXXXXX

© Crown copyright and database rights 2024 Ordnance Survey 100035207

Production date: 24 October 2024

Map legend available at:
XXXXXXXXXX



Site Details:

GNRSP

Client Ref: GNRSP
Report Ref: GSIP-2024-16448-21123_2_LS_2_2
Grid Ref: 472180, 360034

Map Name: National Grid

Map date: 1970-1971

Scale: 1:2,500

Printed at: 1:2,500



Surveyed N/A
Revised N/A
Edition N/A
Copyright N/A
Levelled N/A

Surveyed N/A
Revised N/A
Edition N/A
Copyright N/A
Levelled N/A

Surveyed 1969
Revised 1969
Edition N/A
Copyright 1970
Levelled 1956

Surveyed 1969
Revised 1969
Edition N/A
Copyright 1971
Levelled 1966

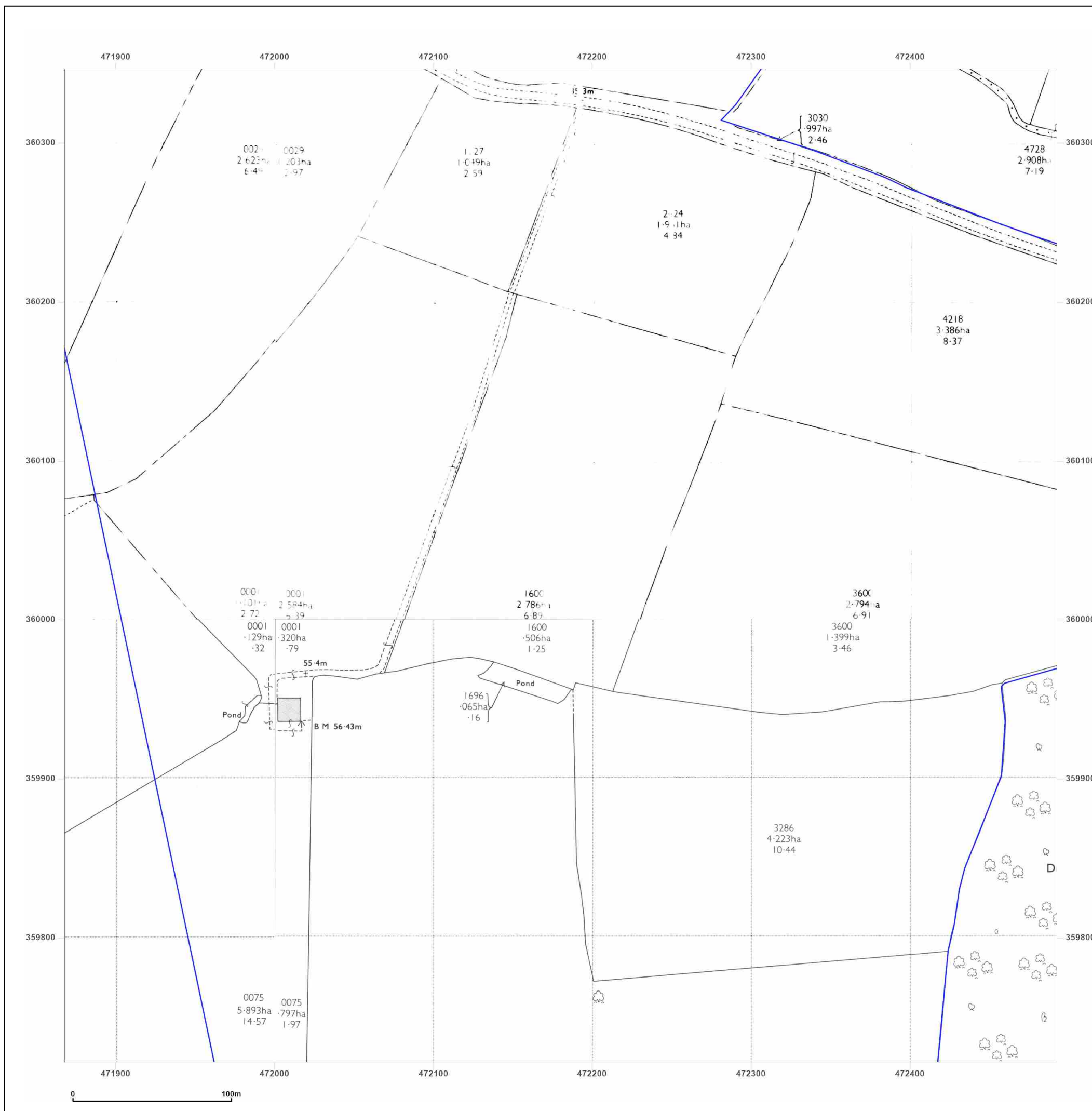


Produced by
Groundsure Insights
T: 08444 159000
E: info@groundsure.com
W: www.groundsure.com

© Crown copyright and database rights 2024 Ordnance Survey 100035207

Production date: 24 October 2024

Map legend available at:



Site Details:

GNRSP

Client Ref: GNRSP
Report Ref: GSIP-2024-16448-21123_2_LS_2_2
Grid Ref: 472180, 360034

Map Name: National Grid

Map date: 1970-1971

Scale: 1:2,500

Printed at: 1:2,500



Surveyed 1970
Revised 1970
Edition N/A
Copyright 1970
Levelled 1966

Surveyed 1970
Revised 1970
Edition N/A
Copyright 1970
Levelled 1966

Surveyed N/A
Revised N/A
Edition N/A
Copyright N/A
Levelled N/A

Surveyed N/A
Revised N/A
Edition N/A
Copyright N/A
Levelled N/A

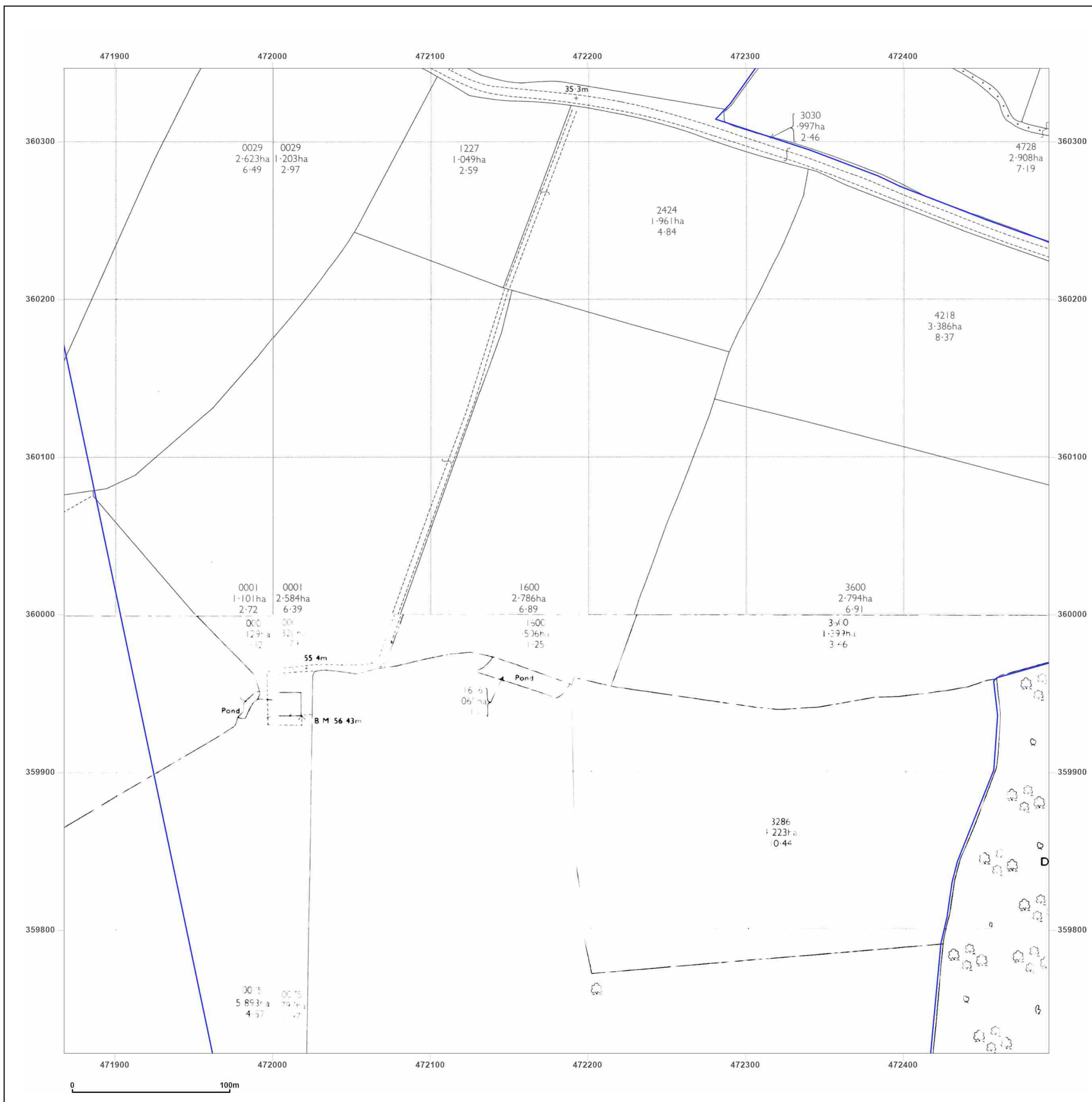


Produced by
Groundsure Insights
T: 08444 159000
E: info@groundsure.com
W: www.groundsure.com

© Crown copyright and database rights 2024 Ordnance Survey 100035207

Production date: 24 October 2024

Map legend available at:



Site Details:

GNRSP

Client Ref: GNRSP
Report Ref: GSIP-2024-16448-21123_2_LS_2_2
Grid Ref: 472180, 360034

Map Name: National Grid

Map date: 1994

Scale: 1:2,500

Printed at: 1:2,500



Surveyed N/A
Revised N/A
Edition N/A
Copyright 1994
Levelled N/A

Surveyed N/A
Revised N/A
Edition N/A
Copyright 1994
Levelled N/A

Surveyed N/A
Revised N/A
Edition N/A
Copyright 1994
Levelled N/A

Surveyed N/A
Revised N/A
Edition N/A
Copyright 1994
Levelled N/A

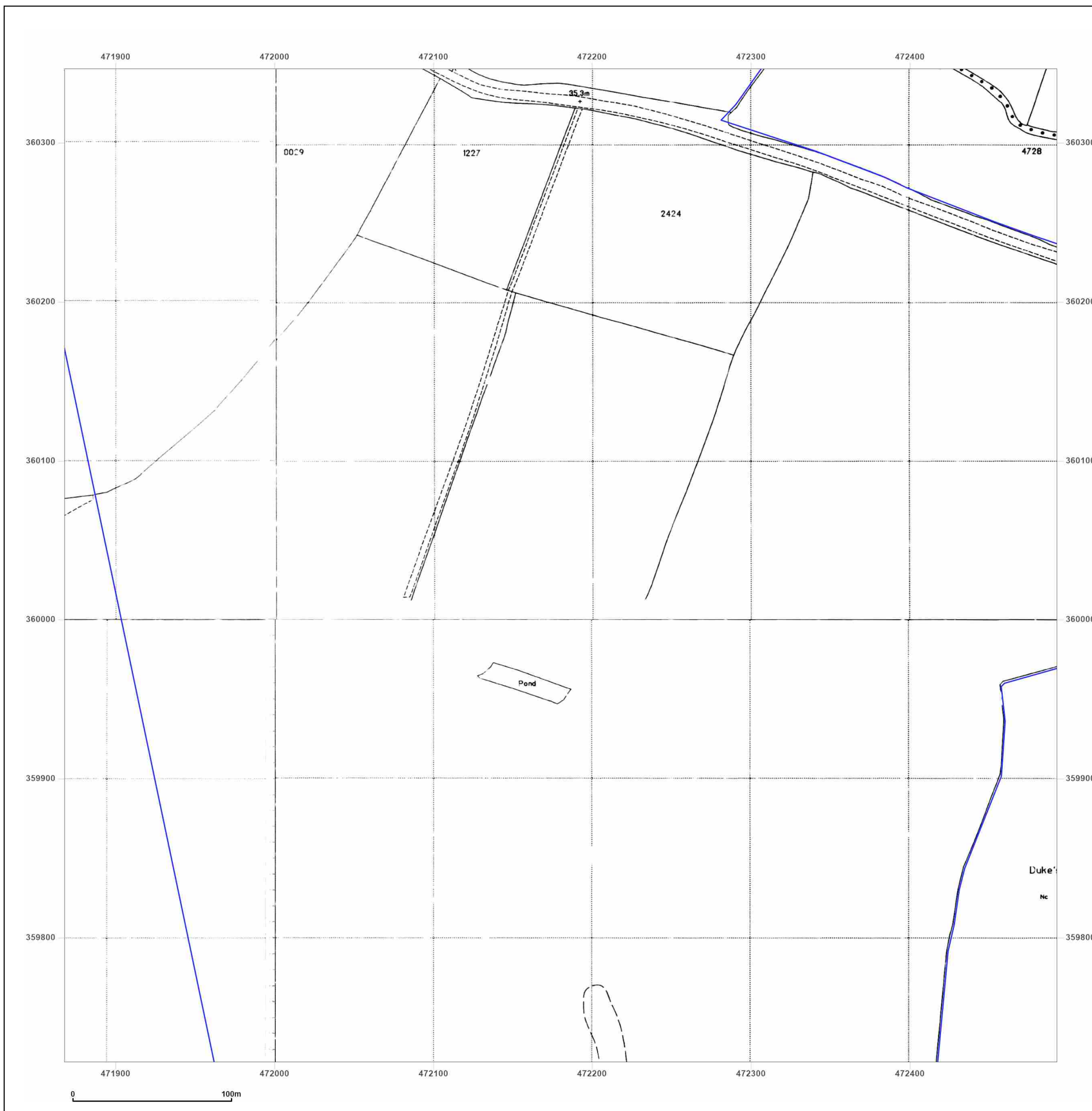


Produced by
Groundsure Insights
T: 08444 159000
E: info@groundsure.com
W: [REDACTED]

© Crown copyright and database rights 2024 Ordnance Survey 100035207

Production date: 24 October 2024

Map legend available at:
[REDACTED]



Site Details:

GNRSP

Client Ref: GNRSP
Report Ref: GSIP-2024-16448-21123_2_LS_2_3
Grid Ref: 472180, 360659

Map Name: County Series

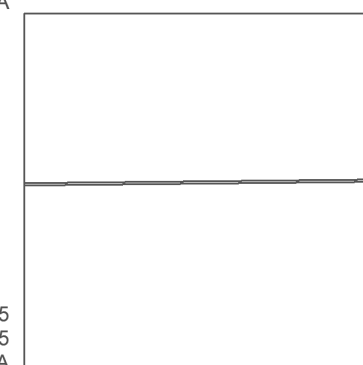
Map date: 1885

Scale: 1:2,500

Printed at: 1:2,500



Surveyed 1885
Revised 1885
Edition N/A
Copyright N/A
Levelled N/A



Surveyed 1885
Revised 1885
Edition N/A
Copyright N/A
Levelled N/A

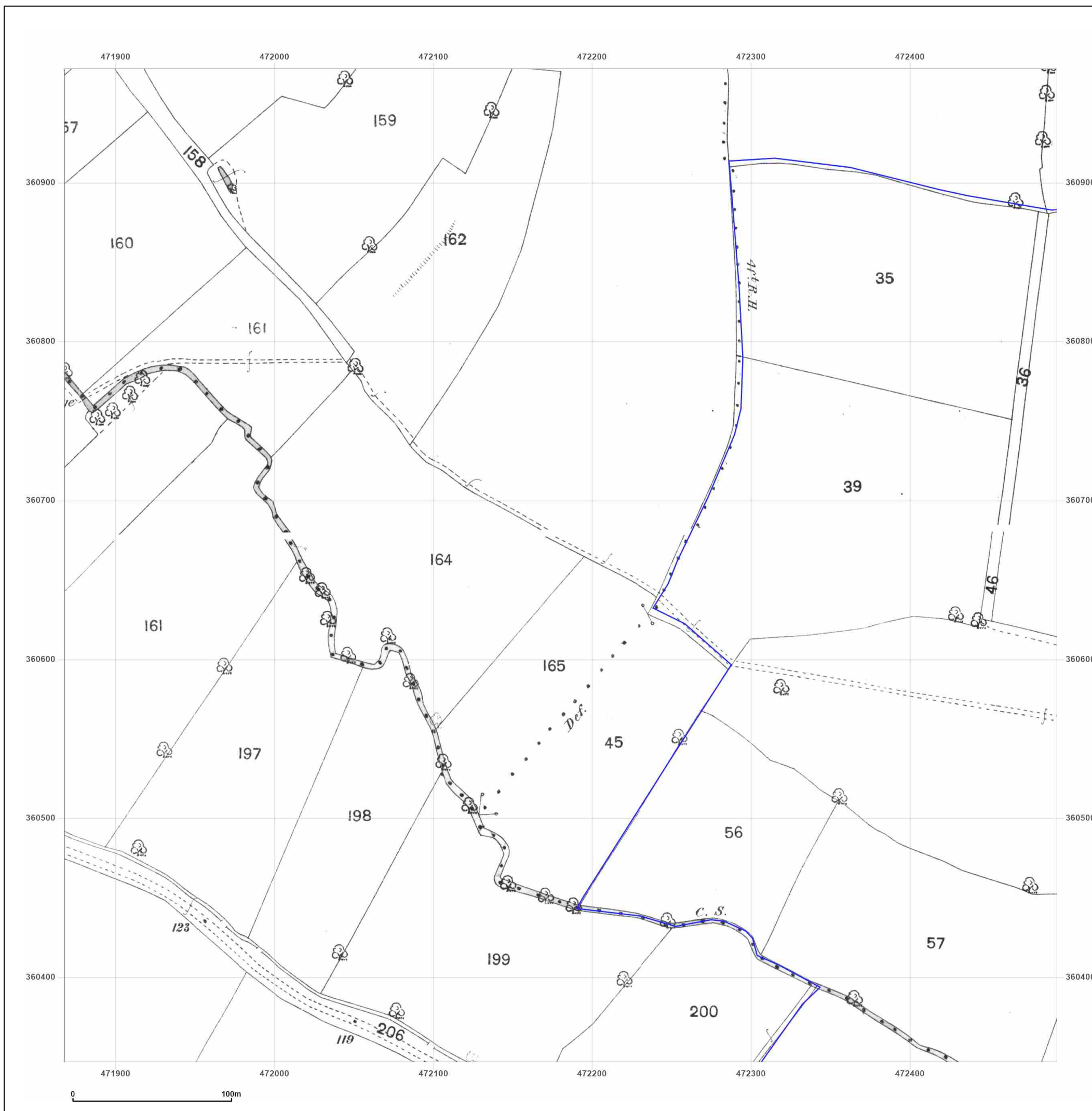


Produced by
Groundsure Insights
T: 08444 159000
E: info@groundsure.com
W: www.groundsure.com

© Crown copyright and database rights 2024 Ordnance Survey 100035207

Production date: 24 October 2024

Map legend available at:



Site Details:

GNRSP

Client Ref: GNRSP
Report Ref: GSIP-2024-16448-21123_2_LS_2_3
Grid Ref: 472180, 360659

Map Name: County Series

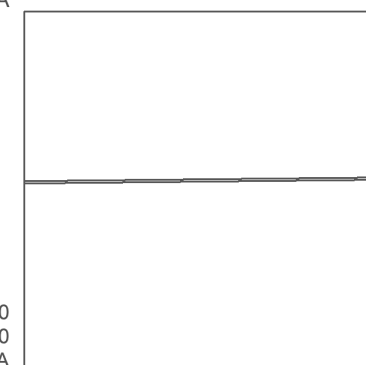
Map date: 1900

Scale: 1:2,500

Printed at: 1:2,500



Surveyed 1900
 Revised 1900
 Edition N/A
 Copyright N/A
 Levelled N/A



Surveyed 1900
 Revised 1900
 Edition N/A
 Copyright N/A
 Levelled N/A

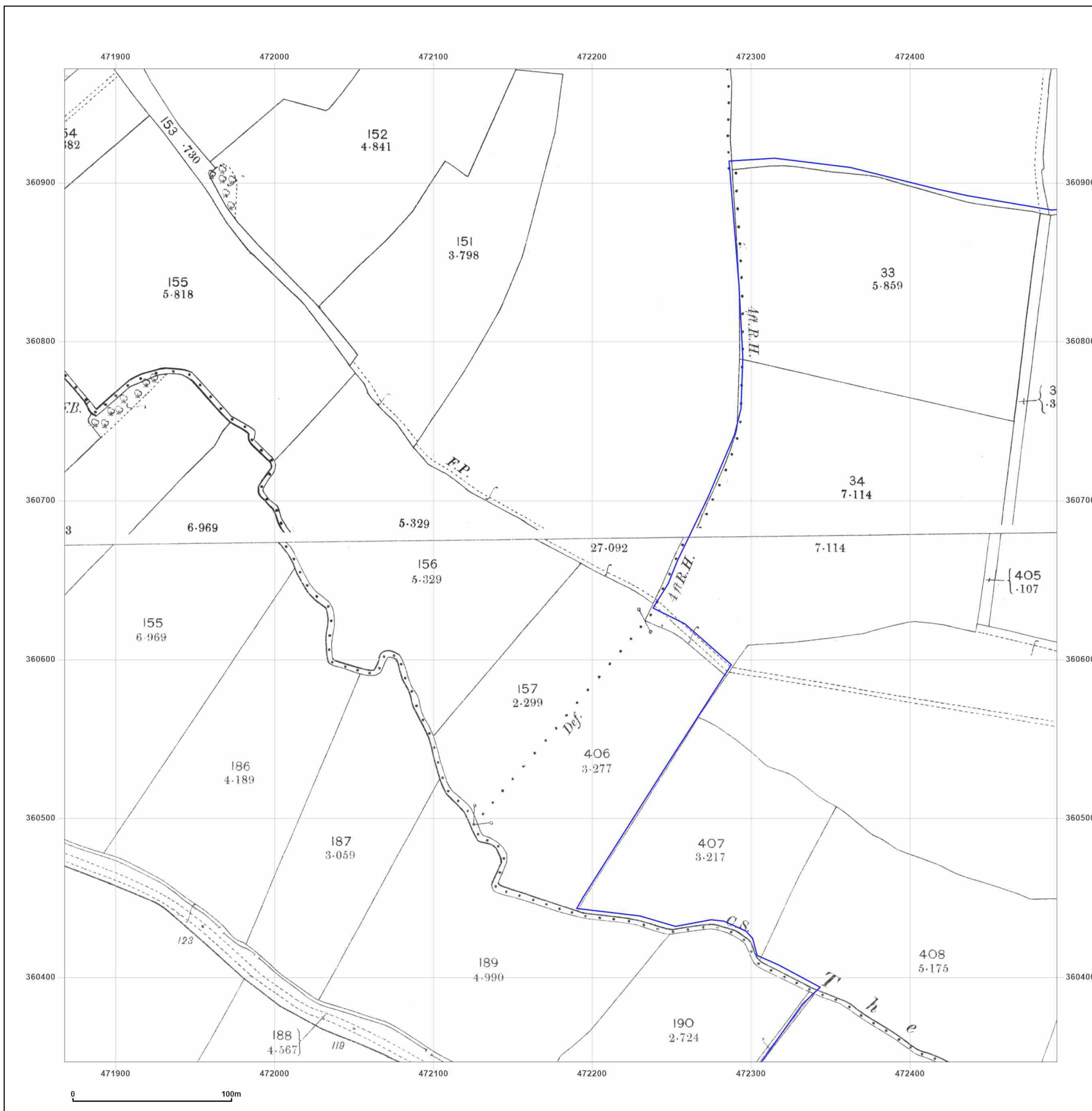


Produced by
 Groundsure Insights
 T: 08444 159000
 E: info@groundsure.com
 W: [REDACTED]

© Crown copyright and database rights 2024 Ordnance Survey 100035207

Production date: 24 October 2024

Map legend available at:
 [REDACTED]



Site Details:

GNRSP

Client Ref: GNRSP
Report Ref: GSIP-2024-16448-21123_2_LS_2_3
Grid Ref: 472180, 360659

Map Name: County Series

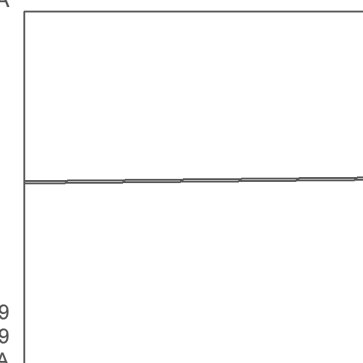
Map date: 1919

Scale: 1:2,500

Printed at: 1:2,500



Surveyed 1919
 Revised 1919
 Edition N/A
 Copyright N/A
 Levelled N/A



Surveyed 1919
 Revised 1919
 Edition N/A
 Copyright N/A
 Levelled N/A

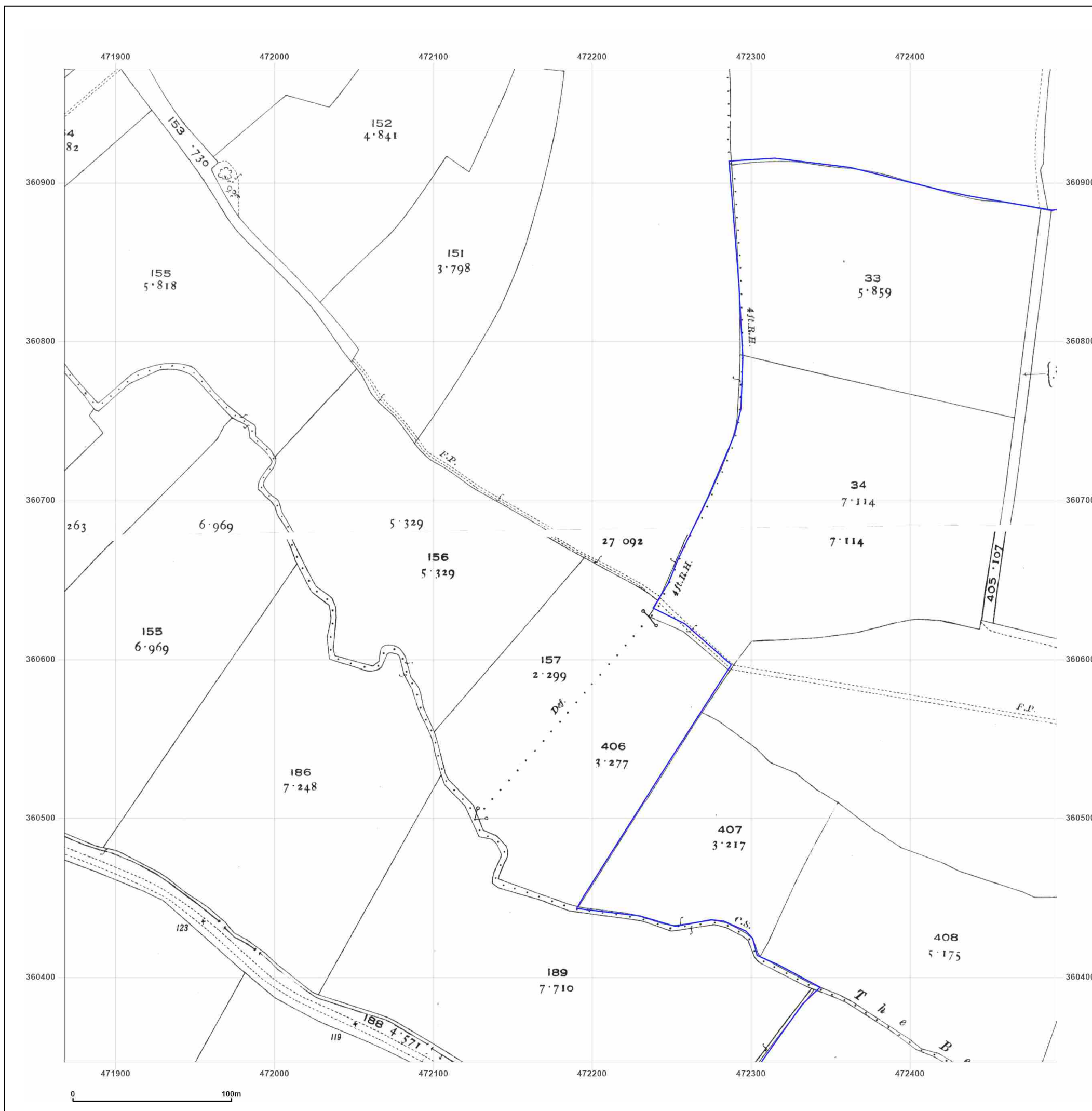


Produced by
 Groundsure Insights
 T: 08444 159000
 E: info@groundsure.com
 W: [REDACTED]

© Crown copyright and database rights 2024 Ordnance Survey 100035207

Production date: 24 October 2024

Map legend available at:
 [REDACTED]



Site Details:

GNRSP

Client Ref: GNRSP
Report Ref: GSIP-2024-16448-21123_2_LS_2_3
Grid Ref: 472180, 360659

Map Name: National Grid

Map date: 1970

Scale: 1:2,500

Printed at: 1:2,500



Surveyed 1970
 Revised 1970
 Edition N/A
 Copyright 1970
 Levelled 1966

Surveyed 1970
 Revised 1970
 Edition N/A
 Copyright 1970
 Levelled 1966

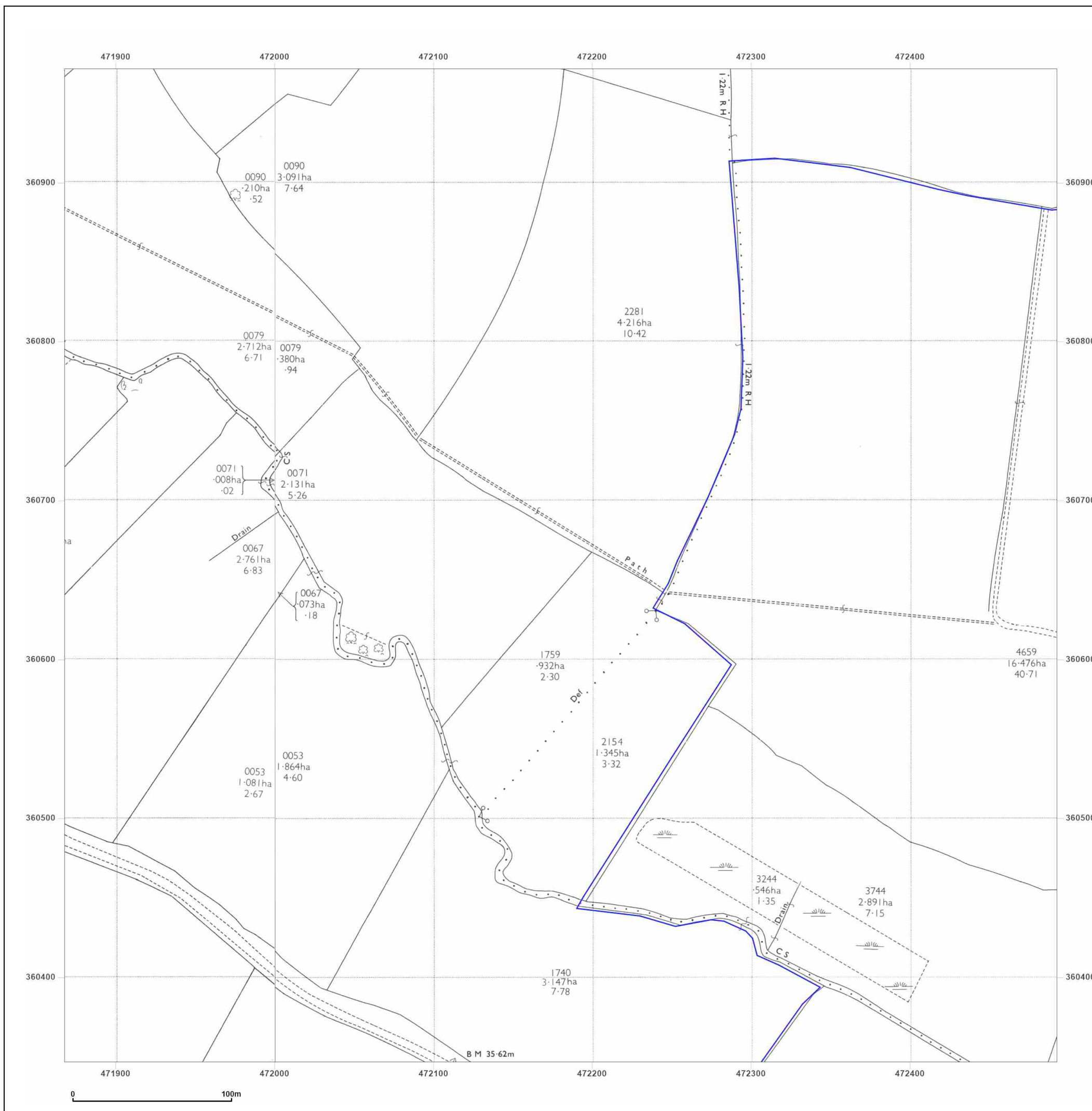


Produced by
 Groundsure Insights
 T: 08444 159000
 E: info@groundsure.com
 W: [REDACTED]

© Crown copyright and database rights 2024 Ordnance Survey 100035207

Production date: 24 October 2024

Map legend available at:
 [REDACTED]



Site Details:

GNRSP

Client Ref: GNRSP
Report Ref: GSIP-2024-16448-21123_2_LS_2_3
Grid Ref: 472180, 360659

Map Name: National Grid

Map date: 1994

Scale: 1:2,500

Printed at: 1:2,500



Surveyed N/A
Revised N/A
Edition N/A
Copyright 1994
Levelled N/A

Surveyed N/A
Revised N/A
Edition N/A
Copyright 1994
Levelled N/A

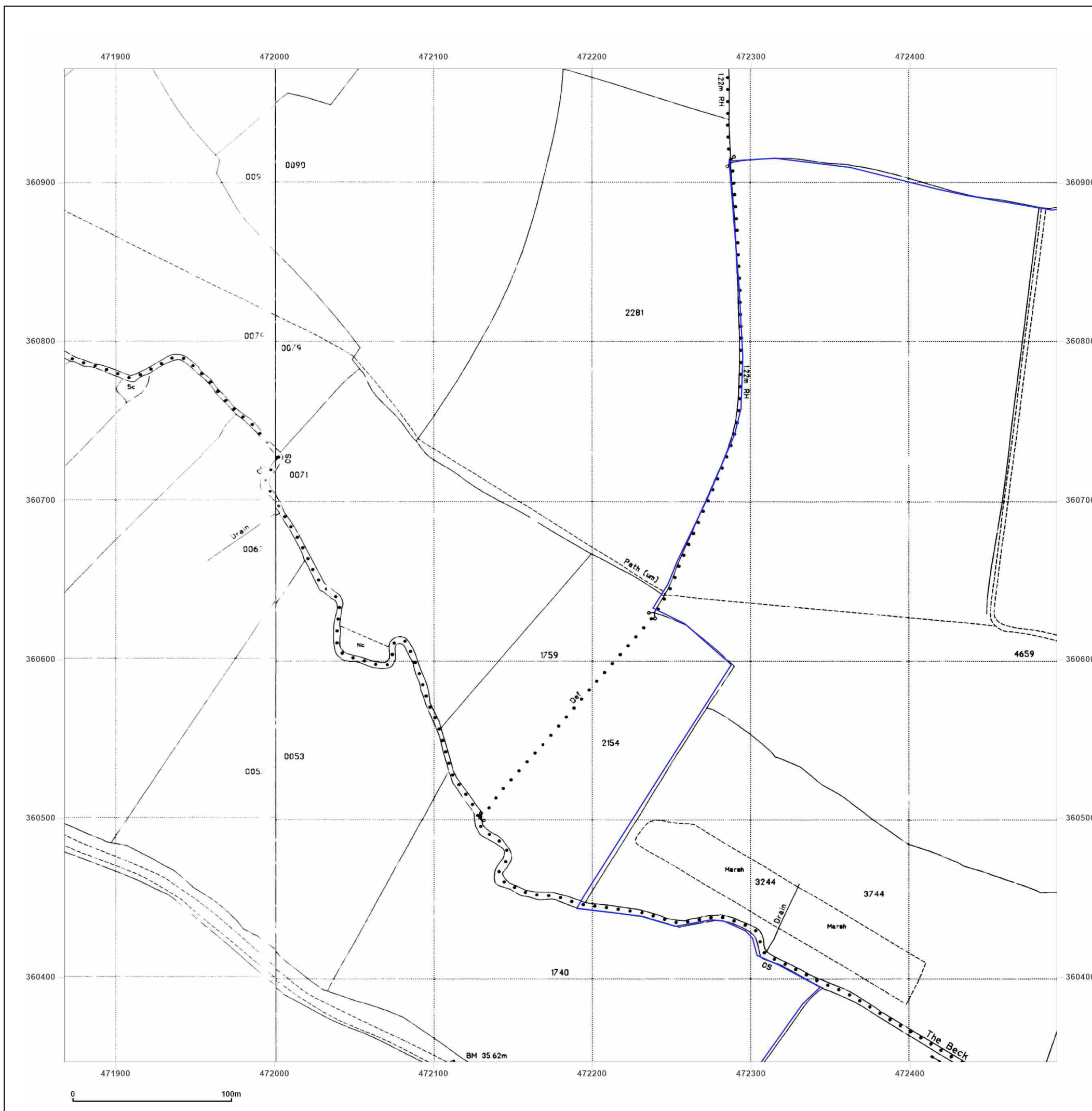


Produced by
Groundsure Insights
T: 08444 159000
E: info@groundsure.com
W: www.groundsure.com

© Crown copyright and database rights 2024 Ordnance Survey 100035207

Production date: 24 October 2024

Map legend available at:



Site Details:

GNRSP

Client Ref: GNRSP
Report Ref: GSIP-2024-16448-21123_2_LS_2_4
Grid Ref: 472180, 361285

Map Name: County Series


Map date: 1885

Scale: 1:2,500

Printed at: 1:2,500




Surveyed 1885
Revised 1885
Edition N/A
Copyright N/A
Levelled N/A

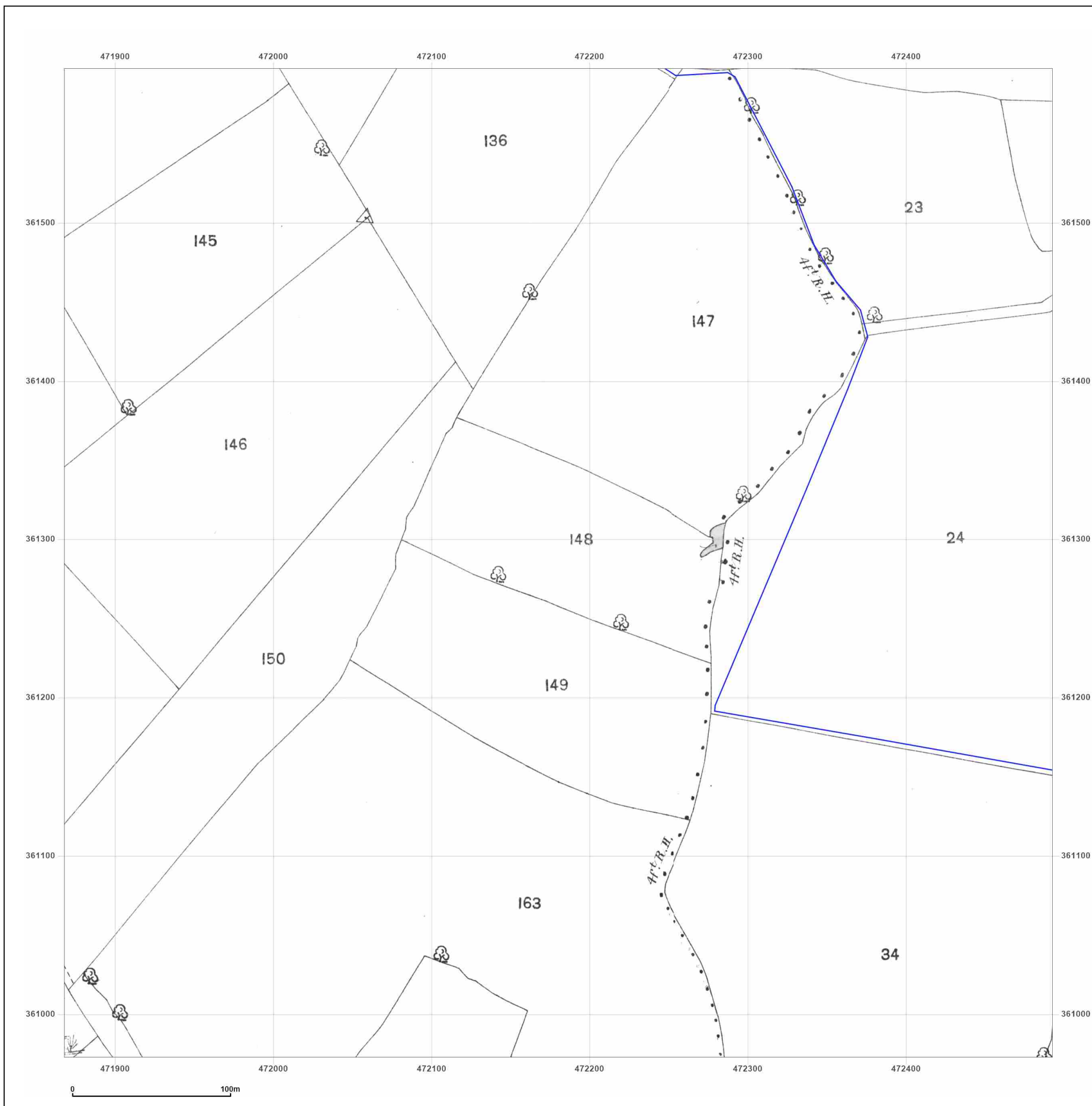


Produced by
Groundsure Insights
T: 08444 159000
E: info@groundsure.com
W: 

© Crown copyright and database rights 2024 Ordnance Survey 100035207

Production date: 24 October 2024

Map legend available at: 



Site Details:

GNRSP

Client Ref: GNRSP
Report Ref: GSIP-2024-16448-21123_2_LS_2_4
Grid Ref: 472180, 361285

Map Name: County Series


Map date: 1900

Scale: 1:2,500

Printed at: 1:2,500



Surveyed 1900
Revised 1900
Edition N/A
Copyright N/A
Levelled N/A

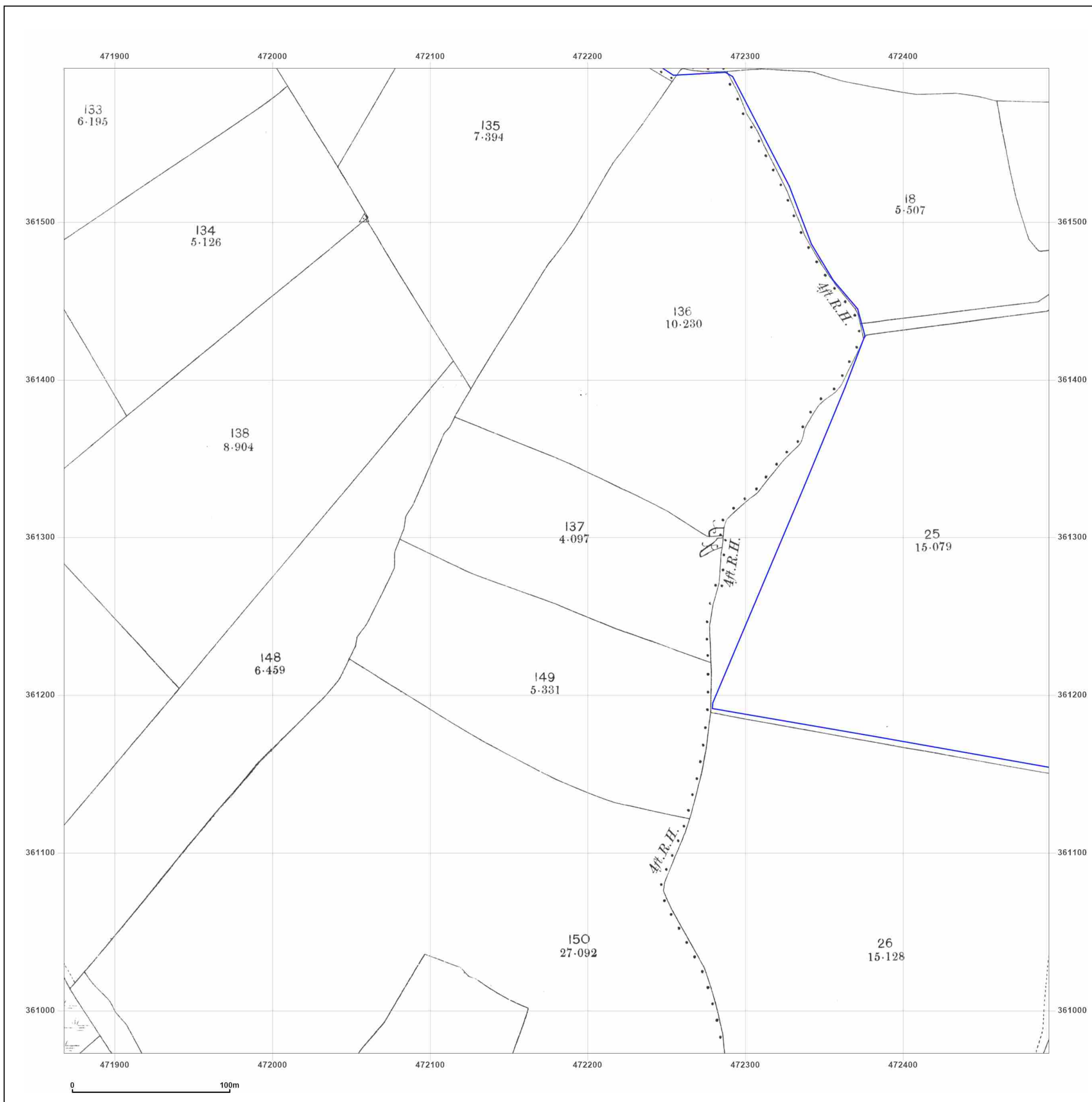


Produced by
Groundsure Insights
T: 08444 159000
E: info@groundsure.com
W: XXXXXXXXXX

© Crown copyright and database rights 2024 Ordnance Survey 100035207

Production date: 24 October 2024

Map legend available at: XXXXXXXXXX



Site Details:

GNRSP

Client Ref: GNRSP
Report Ref: GSIP-2024-16448-21123_2_LS_2_4
Grid Ref: 472180, 361285

Map Name: County Series

Map date: 1919

Scale: 1:2,500

Printed at: 1:2,500




Surveyed 1919
Revised 1919
Edition N/A
Copyright N/A
Levelled N/A

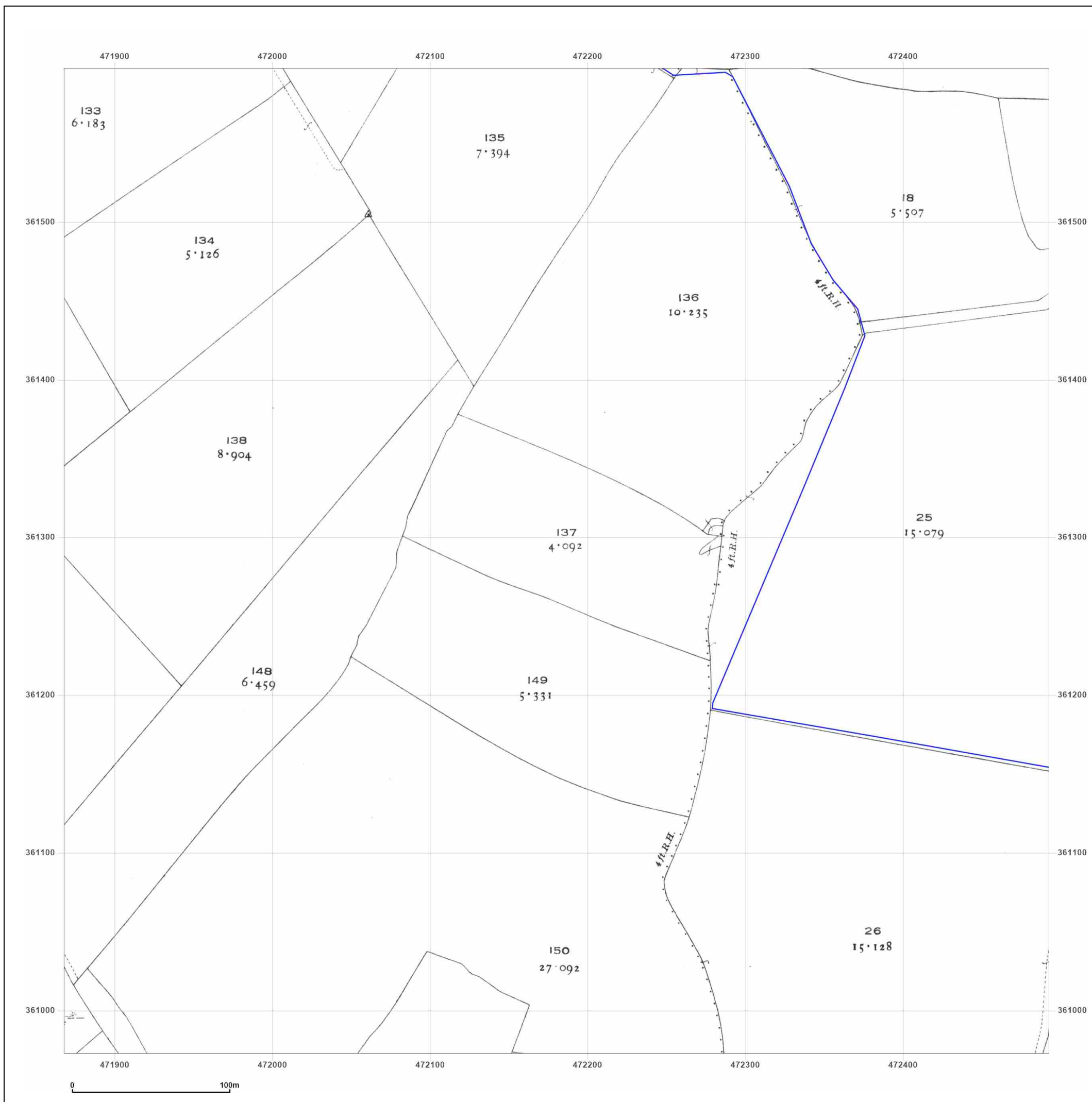


Produced by
Groundsure Insights
T: 08444 159000
E: info@groundsure.com
W: 

© Crown copyright and database rights 2024 Ordnance Survey 100035207

Production date: 24 October 2024

Map legend available at: 



Site Details:

GNRSP

Client Ref: GNRSP
Report Ref: GSIP-2024-16448-21123_2_LS_2_4
Grid Ref: 472180, 361285

Map Name: National Grid

Map date: 1970

Scale: 1:2,500

Printed at: 1:2,500



Surveyed 1970
Revised 1970
Edition N/A
Copyright 1970
Levelled 1960

Surveyed 1970
Revised 1970
Edition N/A
Copyright 1970
Levelled 1956

Surveyed 1970
Revised 1970
Edition N/A
Copyright 1970
Levelled 1966

Surveyed 1970
Revised 1970
Edition N/A
Copyright 1970
Levelled 1966

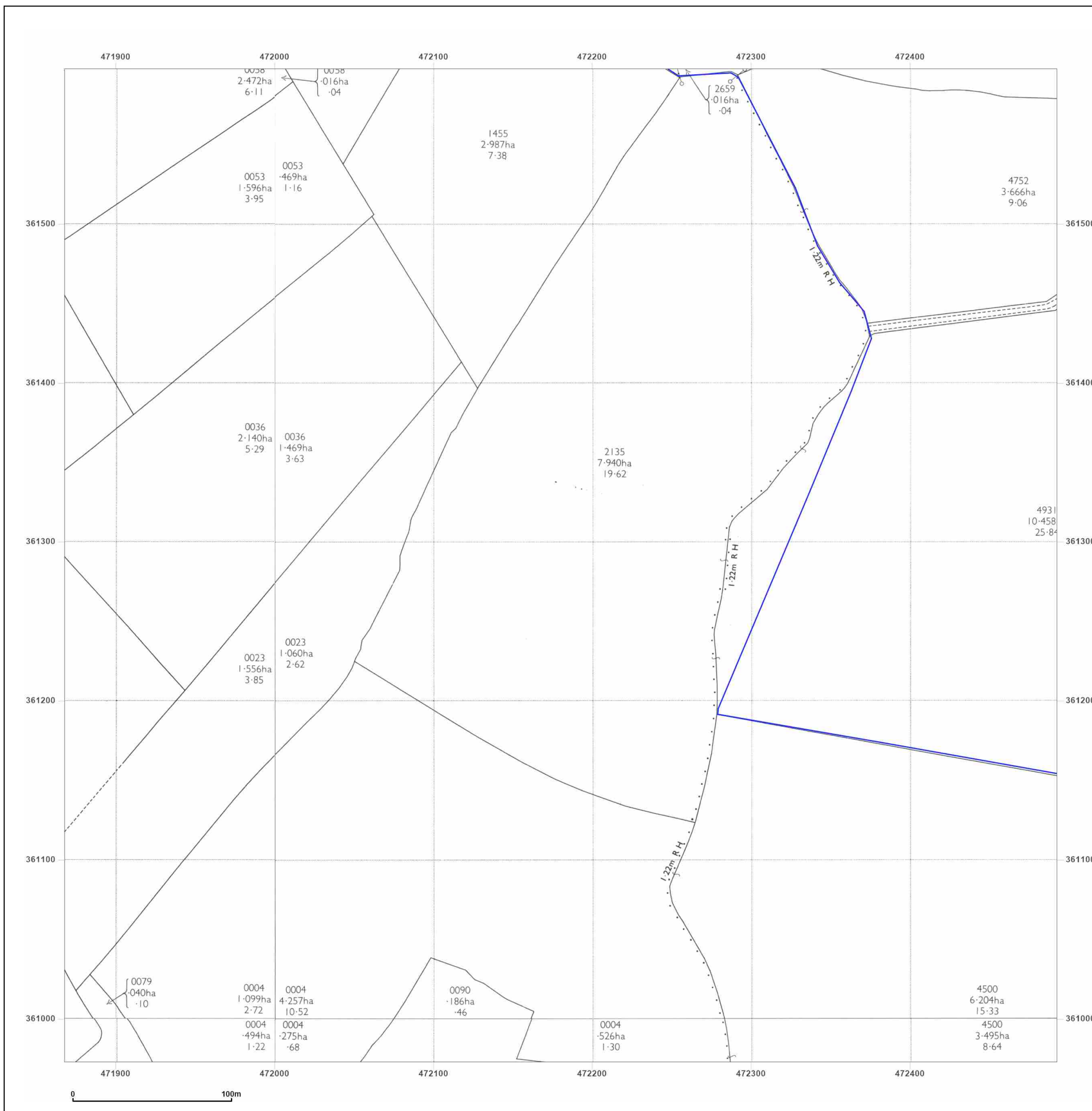


Produced by
Groundsure Insights
T: 08444 159000
E: info@groundsure.com
W: XXXXXXXXXX

© Crown copyright and database rights 2024 Ordnance Survey 100035207

Production date: 24 October 2024

Map legend available at: XXXXXXXXXX



Site Details:

GNRSP

Client Ref: GNRSP
Report Ref: GSIP-2024-16448-21123_2_LS_2_4
Grid Ref: 472180, 361285

Map Name: National Grid

Map date: 1994

Scale: 1:2,500

Printed at: 1:2,500



Surveyed N/A Revised N/A Edition N/A Copyright 1994 Levelled N/A		Surveyed N/A Revised N/A Edition N/A Copyright 1994 Levelled N/A
Surveyed N/A Revised N/A Edition N/A Copyright 1994 Levelled N/A		Surveyed N/A Revised N/A Edition N/A Copyright 1994 Levelled N/A

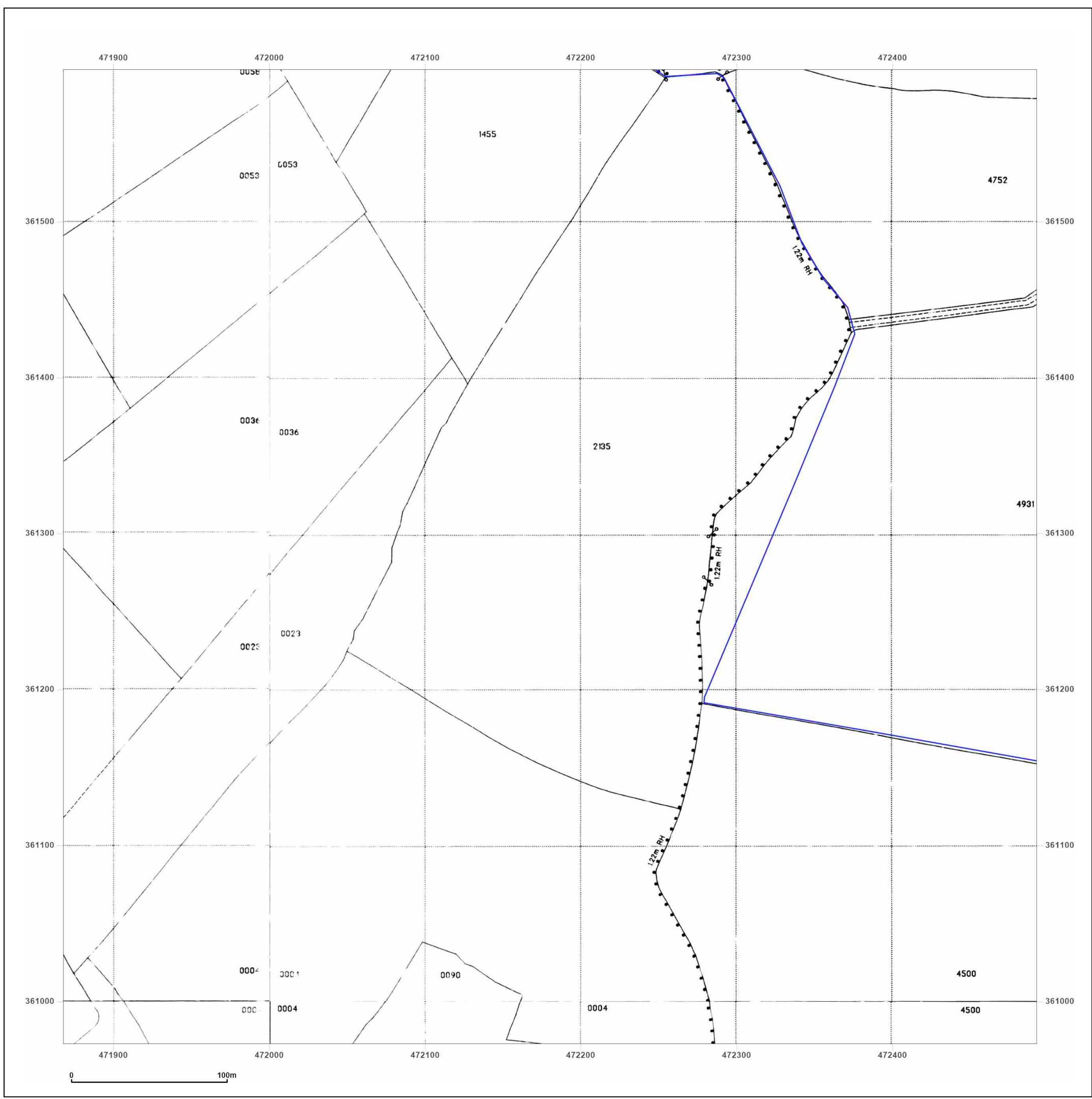


Produced by
Groundsure Insights
T: 08444 159000
E: info@groundsure.com
W: XXXXXXXXXX

© Crown copyright and database rights 2024 Ordnance Survey 100035207

Production date: 24 October 2024

Map legend available at: XXXXXXXXXX



Site Details:

GNRSP

Client Ref: GNRSP
Report Ref: GSIP-2024-16448-21123_2_LS_2_5
Grid Ref: 472180, 361910

Map Name: County Series

Map date: 1885

Scale: 1:2,500

Printed at: 1:2,500



Surveyed 1885
 Revised 1885
 Edition N/A
 Copyright N/A
 Levelled N/A

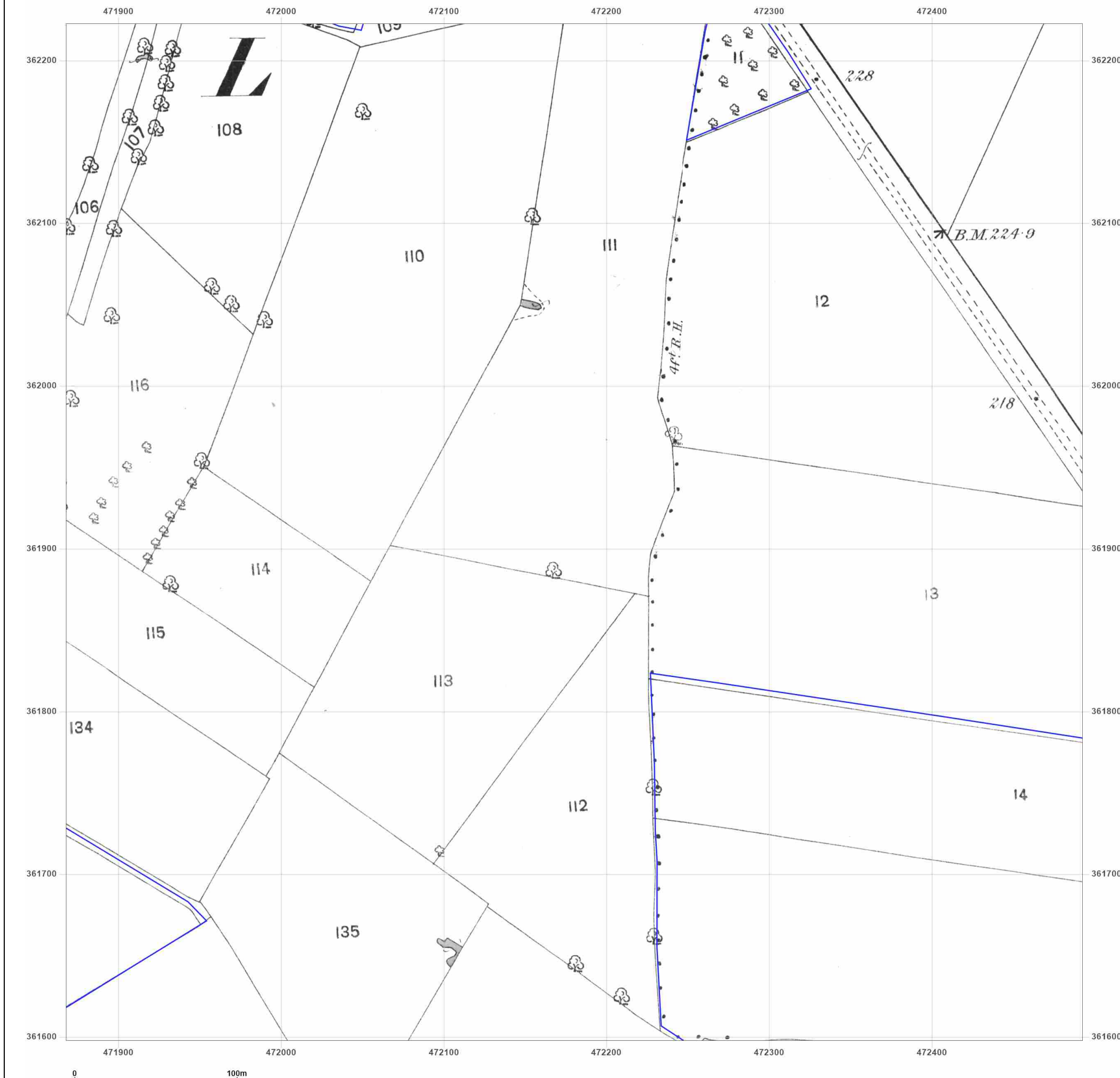


Produced by
 Groundsure Insights
 T: 08444 159000
 E: info@groundsure.com
 W: [REDACTED]

© Crown copyright and database rights 2024 Ordnance Survey 100035207

Production date: 24 October 2024

Map legend available at:
[REDACTED]



Site Details:

GNRSP

Client Ref: GNRSP
Report Ref: GSIP-2024-16448-21123_2_LS_2_5
Grid Ref: 472180, 361910

Map Name: County Series

Map date: 1900

Scale: 1:2,500

Printed at: 1:2,500



Surveyed 1900
Revised 1900
Edition N/A
Copyright N/A
Levelled N/A

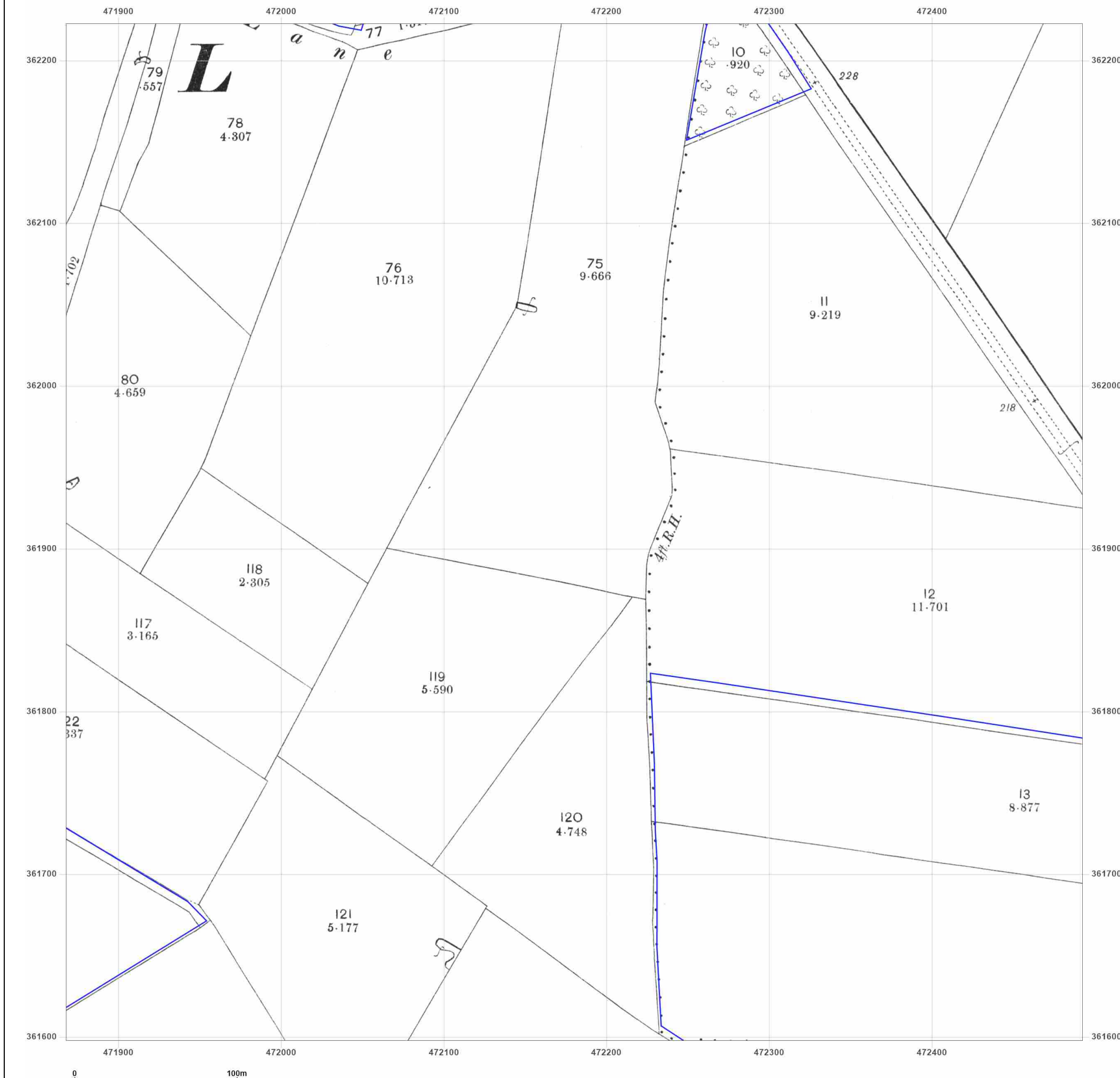


Produced by
Groundsure Insights
T: 08444 159000
E: info@groundsure.com
W: XXXXXXXXXX

© Crown copyright and database rights 2024 Ordnance Survey 100035207

Production date: 24 October 2024

Map legend available at:
XXXXXXXXXX



Site Details:

GNRSP

Client Ref: GNRSP
Report Ref: GSIP-2024-16448-21123_2_LS_2_5
Grid Ref: 472180, 361910

Map Name: County Series

Map date: 1919

Scale: 1:2,500

Printed at: 1:2,500



Surveyed 1919
Revised 1919
Edition N/A
Copyright N/A
Levelled N/A

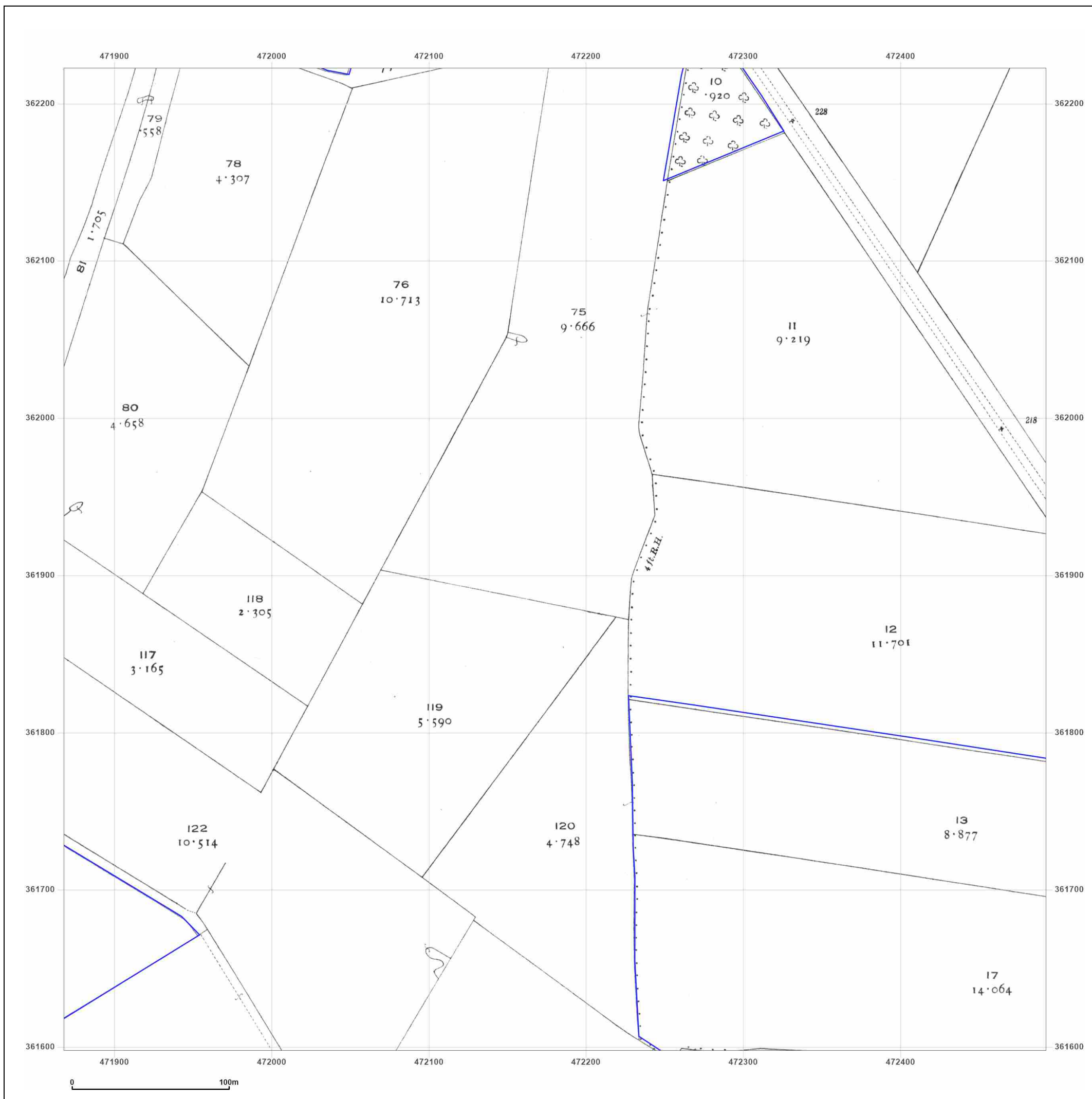


Produced by
Groundsure Insights
T: 08444 159000
E: info@groundsure.com
W: www.groundsure.com

© Crown copyright and database rights 2024 Ordnance Survey 100035207

Production date: 24 October 2024

Map legend available at:



Site Details:

GNRSP

Client Ref: GNRSP
Report Ref: GSIP-2024-16448-21123_2_LS_2_5
Grid Ref: 472180, 361910

Map Name: National Grid

Map date: 1970

Scale: 1:2,500

Printed at: 1:2,500



Surveyed 1970
Revised 1970
Edition N/A
Copyright 1970
Levelled 1960

Surveyed 1970
Revised 1970
Edition N/A
Copyright 1970
Levelled 1966

Surveyed N/A
Revised N/A
Edition N/A
Copyright N/A
Levelled N/A

Surveyed N/A
Revised N/A
Edition N/A
Copyright N/A
Levelled N/A

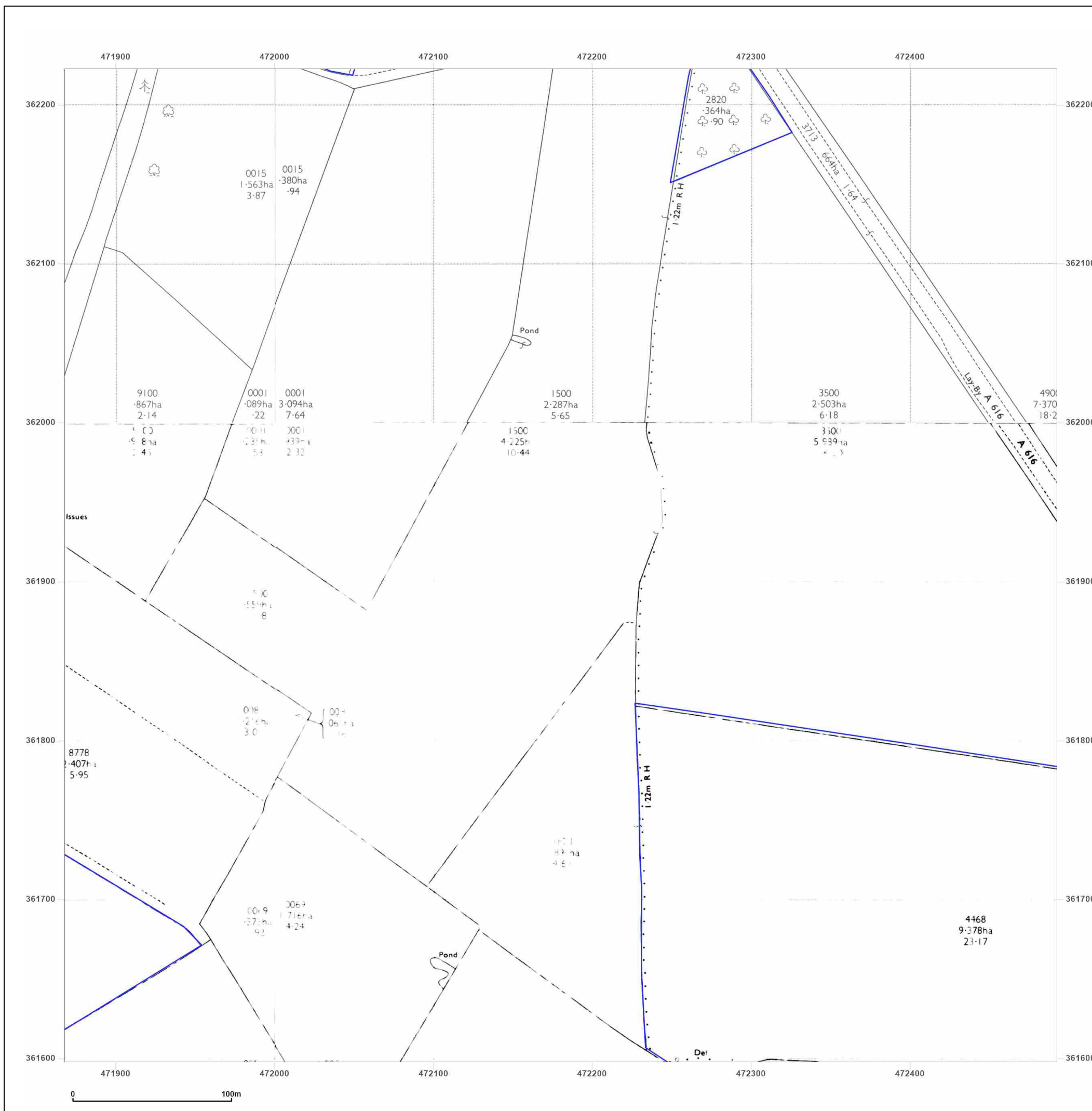


Produced by
Groundsure Insights
T: 08444 159000
E: info@groundsure.com
W: www.groundsure.com

© Crown copyright and database rights 2024 Ordnance Survey 100035207

Production date: 24 October 2024

Map legend available at:



Site Details:

GNRSP

Client Ref: GNRSP
Report Ref: GSIP-2024-16448-21123_2_LS_2_6
Grid Ref: 472180, 362536

Map Name: County Series


Map date: 1885

Scale: 1:2,500

Printed at: 1:2,500



Surveyed 1885
 Revised 1885
 Edition N/A
 Copyright N/A
 Levelled N/A



Surveyed 1885
 Revised 1885
 Edition N/A
 Copyright N/A
 Levelled N/A

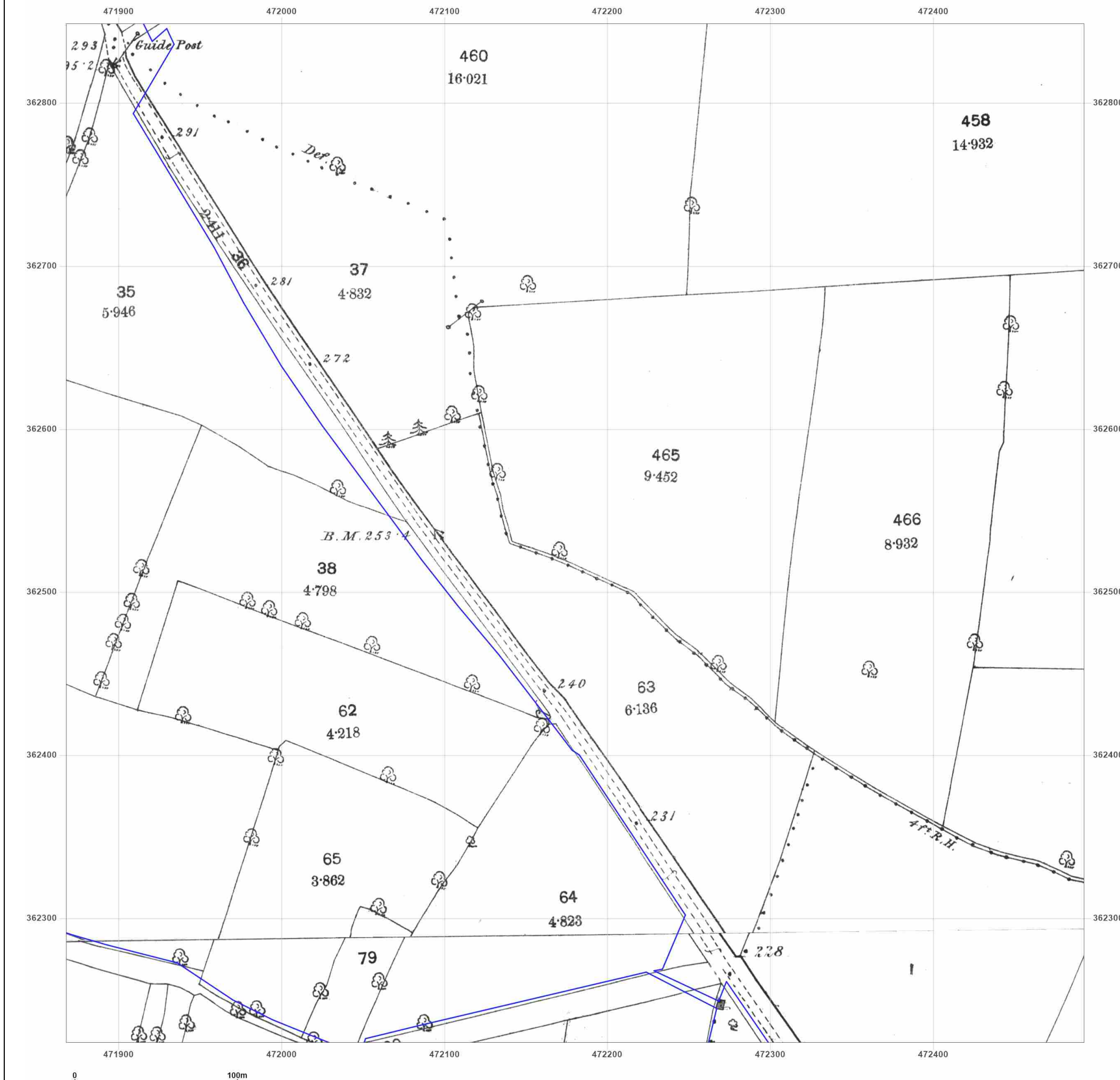


Produced by
 Groundsure Insights
 T: 08444 159000
 E: info@groundsure.com
 W: www.groundsure.com

© Crown copyright and database rights 2024 Ordnance Survey 100035207

Production date: 24 October 2024

Map legend available at:



Site Details:

GNRSP

Client Ref: GNRSP
Report Ref: GSIP-2024-16448-21123_2_LS_2_6
Grid Ref: 472180, 362536

Map Name: County Series


Map date: 1900

Scale: 1:2,500

Printed at: 1:2,500



Surveyed 1900
Revised 1900
Edition N/A
Copyright N/A
Levelled N/A




Surveyed 1900
Revised 1900
Edition N/A
Copyright N/A
Levelled N/A

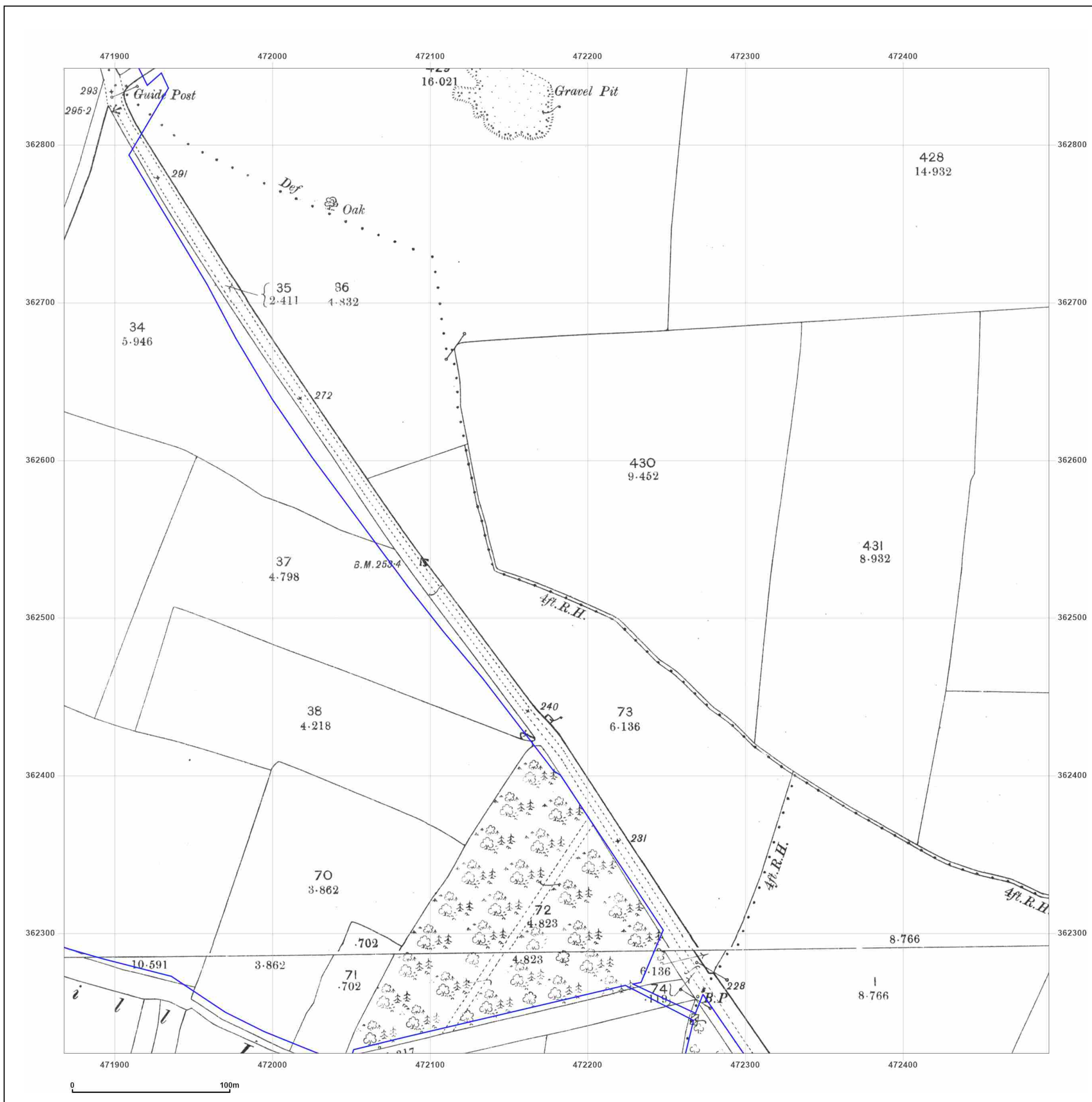


Produced by
Groundsure Insights
T: 08444 159000
E: info@groundsure.com
W: 

© Crown copyright and database rights 2024 Ordnance Survey 100035207

Production date: 24 October 2024

Map legend available at: 



Site Details:

GNRSP

Client Ref: GNRSP
Report Ref: GSIP-2024-16448-21123_2_LS_2_6
Grid Ref: 472180, 362536

Map Name: County Series


Map date: 1919

Scale: 1:2,500

Printed at: 1:2,500



Surveyed 1919
 Revised 1919
 Edition N/A
 Copyright N/A
 Levelled N/A



Surveyed 1919
 Revised 1919
 Edition N/A
 Copyright N/A
 Levelled N/A

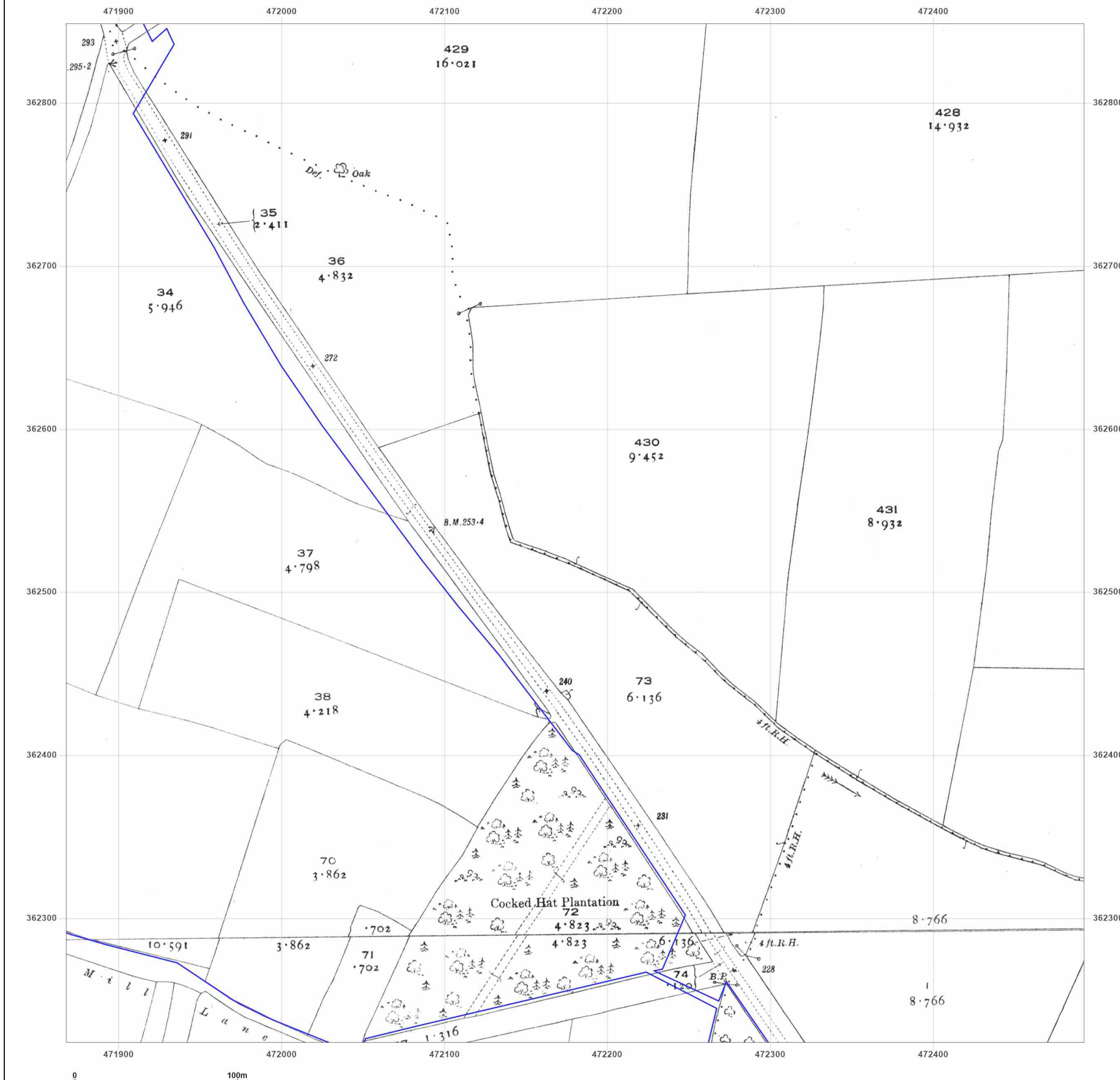


Produced by
 Groundsure Insights
 T: 08444 159000
 E: info@groundsure.com
 W: [REDACTED]

© Crown copyright and database rights 2024 Ordnance Survey 100035207

Production date: 24 October 2024

Map legend available at:
[REDACTED]



Site Details:

GNRSP

Client Ref: GNRSP
Report Ref: GSIP-2024-16448-21123_2_LS_2_6
Grid Ref: 472180, 362536

Map Name: National Grid

Map date: 1970

Scale: 1:2,500

Printed at: 1:2,500



Surveyed 1970
Revised 1970
Edition N/A
Copyright 1970
Levelled 1960

Surveyed 1970
Revised 1970
Edition N/A
Copyright 1970
Levelled 1966

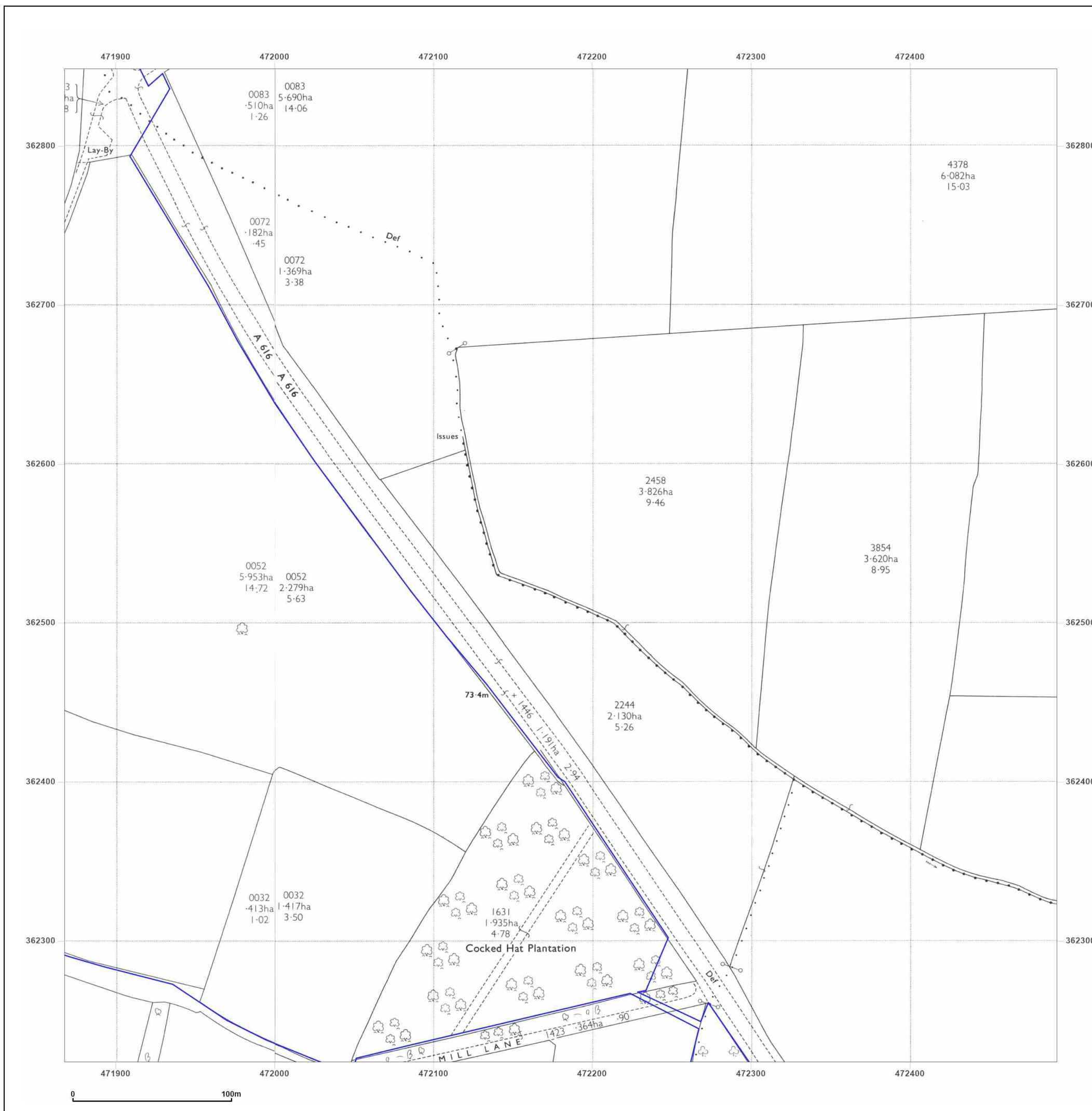


Produced by
Groundsure Insights
T: 08444 159000
E: info@groundsure.com
W: [REDACTED]

© Crown copyright and database rights 2024 Ordnance Survey 100035207

Production date: 24 October 2024

Map legend available at:
[REDACTED]



Site Details:

GNRSP

Client Ref: GNRSP
Report Ref: GSIP-2024-16448-21123_2_LS_2_6
Grid Ref: 472180, 362536

Map Name: National Grid

Map date: 1970

Scale: 1:2,500

Printed at: 1:2,500



Surveyed N/A
Revised N/A
Edition N/A
Copyright N/A
Levelled N/A

Surveyed N/A
Revised N/A
Edition N/A
Copyright N/A
Levelled N/A

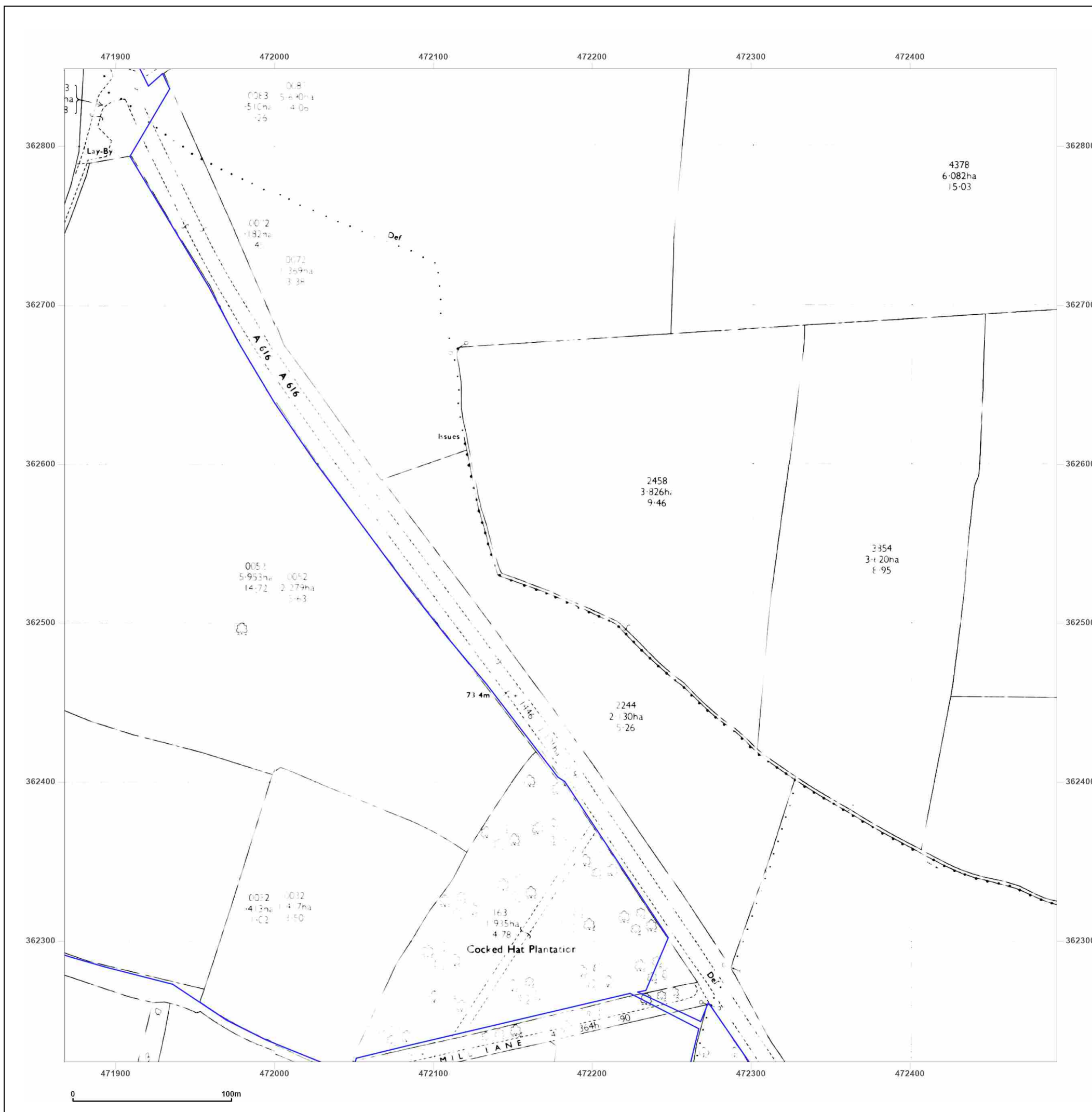


Produced by
Groundsure Insights
T: 08444 159000
E: info@groundsure.com
W: [REDACTED]

© Crown copyright and database rights 2024 Ordnance Survey 100035207

Production date: 24 October 2024

Map legend available at: [REDACTED]



Site Details:

GNRSP

Client Ref: GNRSP
Report Ref: GSIP-2024-16448-21123_2_LS_2_6
Grid Ref: 472180, 362536

Map Name: National Grid

Map date: 1994

Scale: 1:2,500

Printed at: 1:2,500



Surveyed N/A
Revised N/A
Edition N/A
Copyright 1994
Levelled N/A

Surveyed N/A
Revised N/A
Edition N/A
Copyright 1994
Levelled N/A

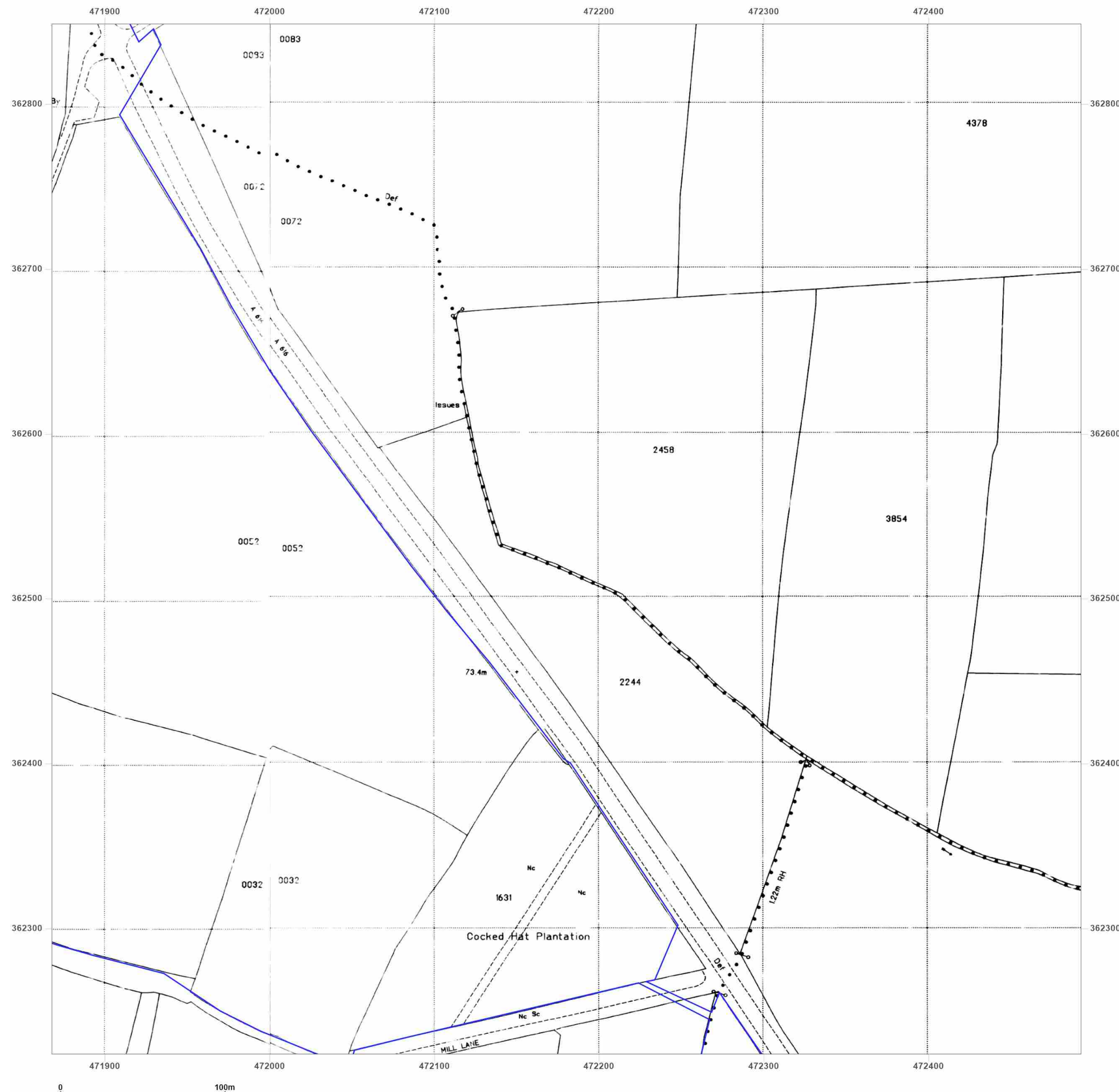


Produced by
Groundsure Insights
T: 08444 159000
E: info@groundsure.com
W: XXXXXXXXXX

© Crown copyright and database rights 2024 Ordnance Survey 100035207

Production date: 24 October 2024

Map legend available at:
XXXXXXXXXX



Site Details:

GNRSP

Client Ref: GNRSP
Report Ref: GSIP-2024-16448-21123_2_LS_2_7
Grid Ref: 472180, 363161

Map Name: County Series

Map date: 1885

Scale: 1:2,500

Printed at: 1:2,500



Surveyed 1885
 Revised 1885
 Edition N/A
 Copyright N/A
 Levelled N/A

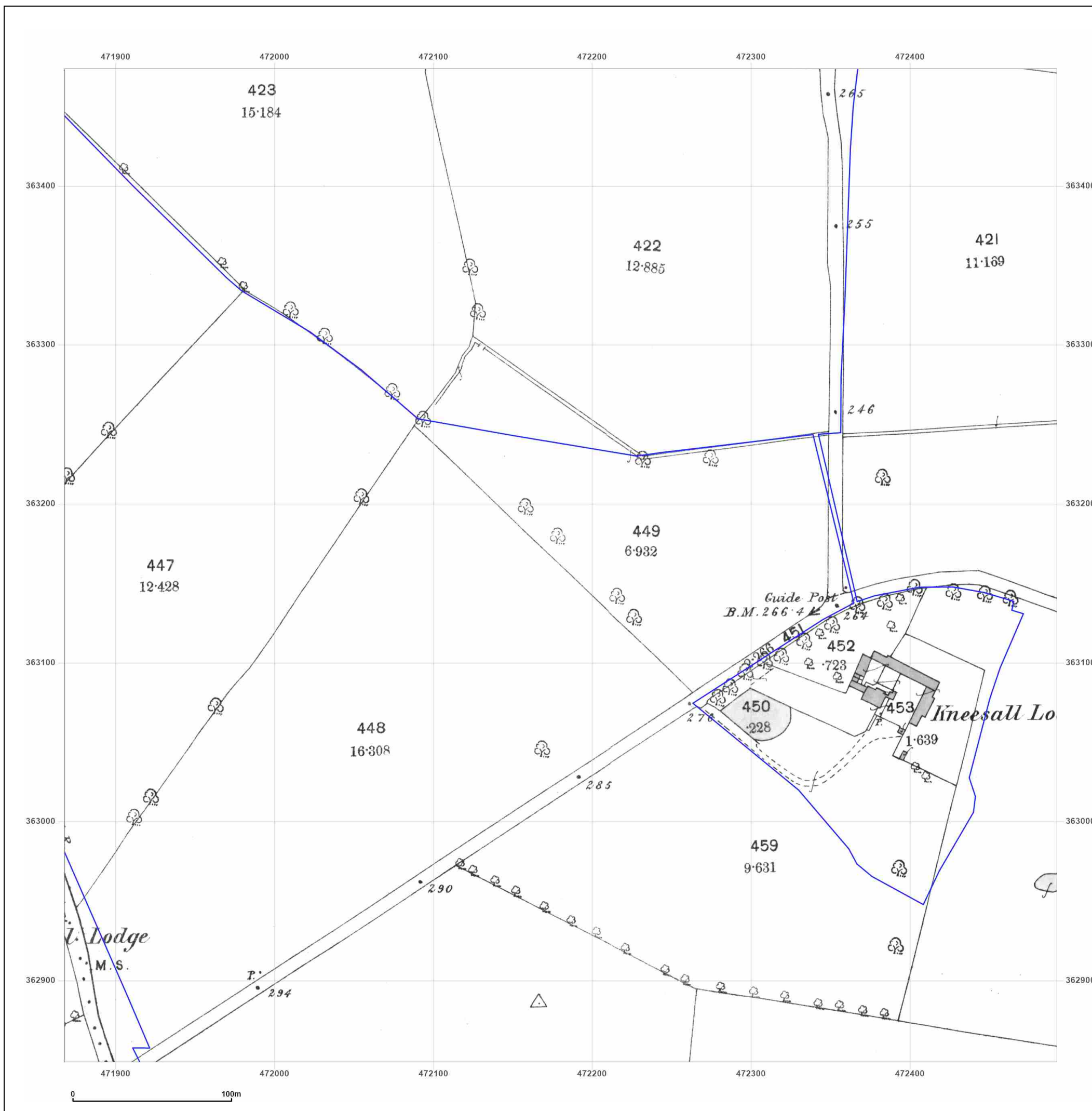


Produced by
 Groundsure Insights
 T: 08444 159000
 E: info@groundsure.com
 W: www.groundsure.com

© Crown copyright and database rights 2024 Ordnance Survey 100035207

Production date: 24 October 2024

Map legend available at:



Site Details:

GNRSP

Client Ref: GNRSP
Report Ref: GSIP-2024-16448-21123_2_LS_2_7
Grid Ref: 472180, 363161

Map Name: County Series

Map date: 1900

Scale: 1:2,500

Printed at: 1:2,500



Surveyed 1900
Revised 1900
Edition N/A
Copyright N/A
Levelled N/A

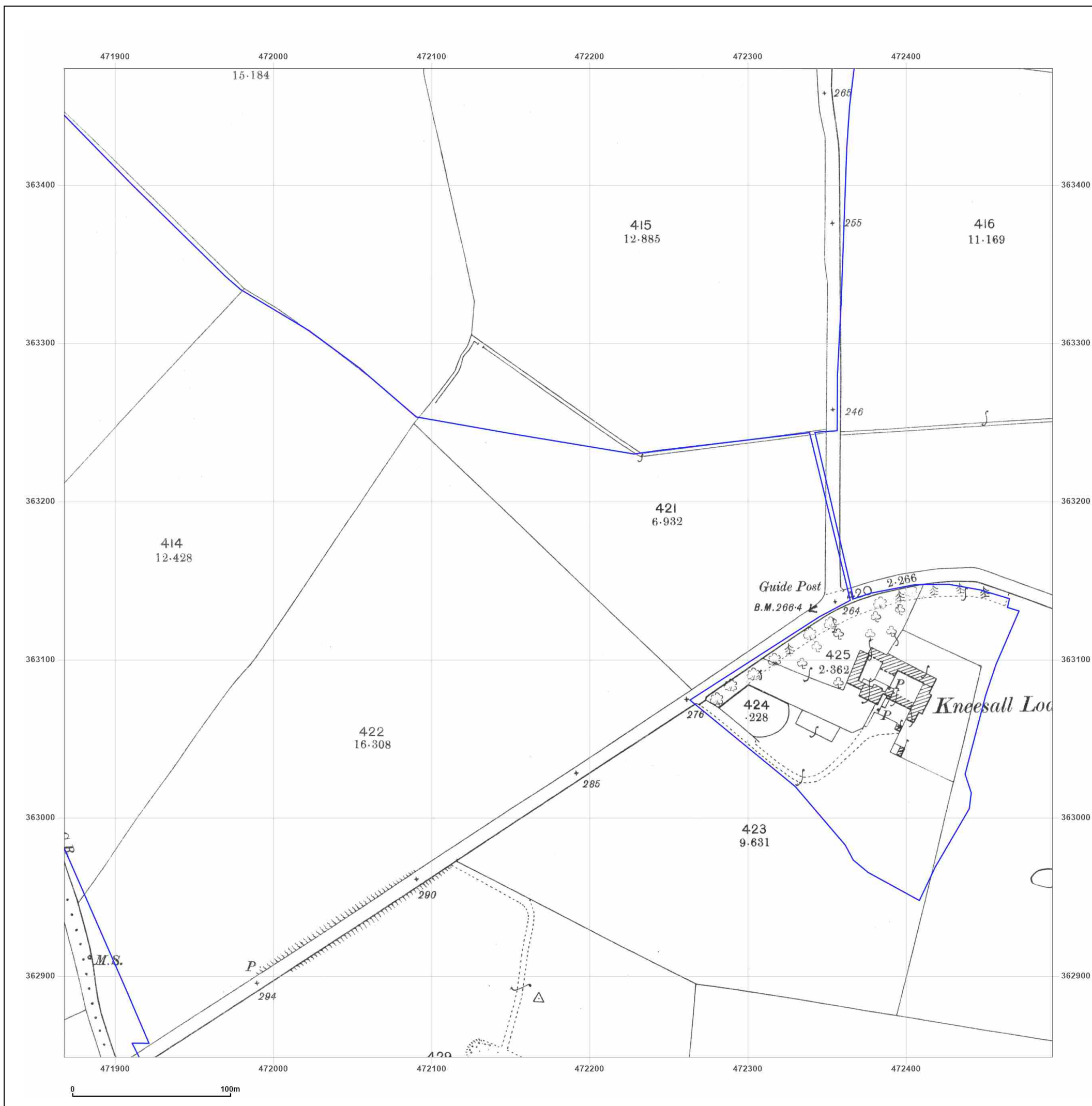


Produced by
Groundsure Insights
T: 08444 159000
E: info@groundsure.com
W: www.groundsure.com

© Crown copyright and database rights 2024 Ordnance Survey 100035207

Production date: 24 October 2024

Map legend available at:



Site Details:

GNRSP

Client Ref: GNRSP
Report Ref: GSIP-2024-16448-21123_2_LS_2_7
Grid Ref: 472180, 363161

Map Name: County Series

Map date: 1919

Scale: 1:2,500

Printed at: 1:2,500



Surveyed 1919
Revised 1919
Edition N/A
Copyright N/A
Levelled N/A

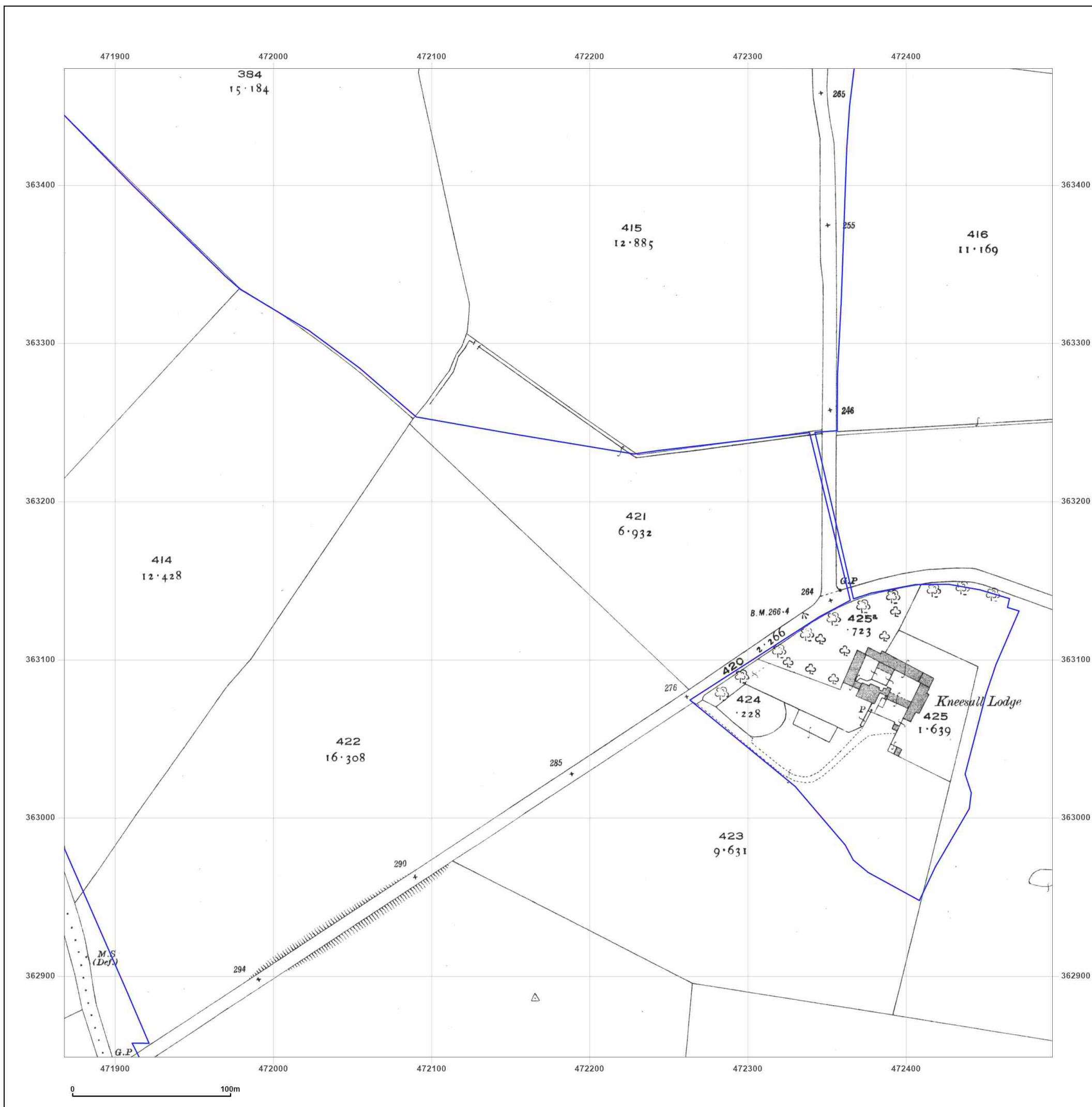


Produced by
Groundsure Insights
T: 08444 159000
E: info@groundsure.com
W: www.groundsure.com

© Crown copyright and database rights 2024 Ordnance Survey 100035207

Production date: 24 October 2024

Map legend available at:



Site Details:

GNRSP

Client Ref: GNRSP
Report Ref: GSIP-2024-16448-21123_2_LS_2_7
Grid Ref: 472180, 363161

Map Name: National Grid

Map date: 1970

Scale: 1:2,500

Printed at: 1:2,500



Surveyed 1969
Revised 1969
Edition N/A
Copyright 1970
Levelled 1960

Surveyed N/A
Revised N/A
Edition N/A
Copyright N/A
Levelled N/A

Surveyed 1970
Revised 1970
Edition N/A
Copyright 1970
Levelled 1960

Surveyed 1970
Revised 1970
Edition N/A
Copyright 1970
Levelled 1966

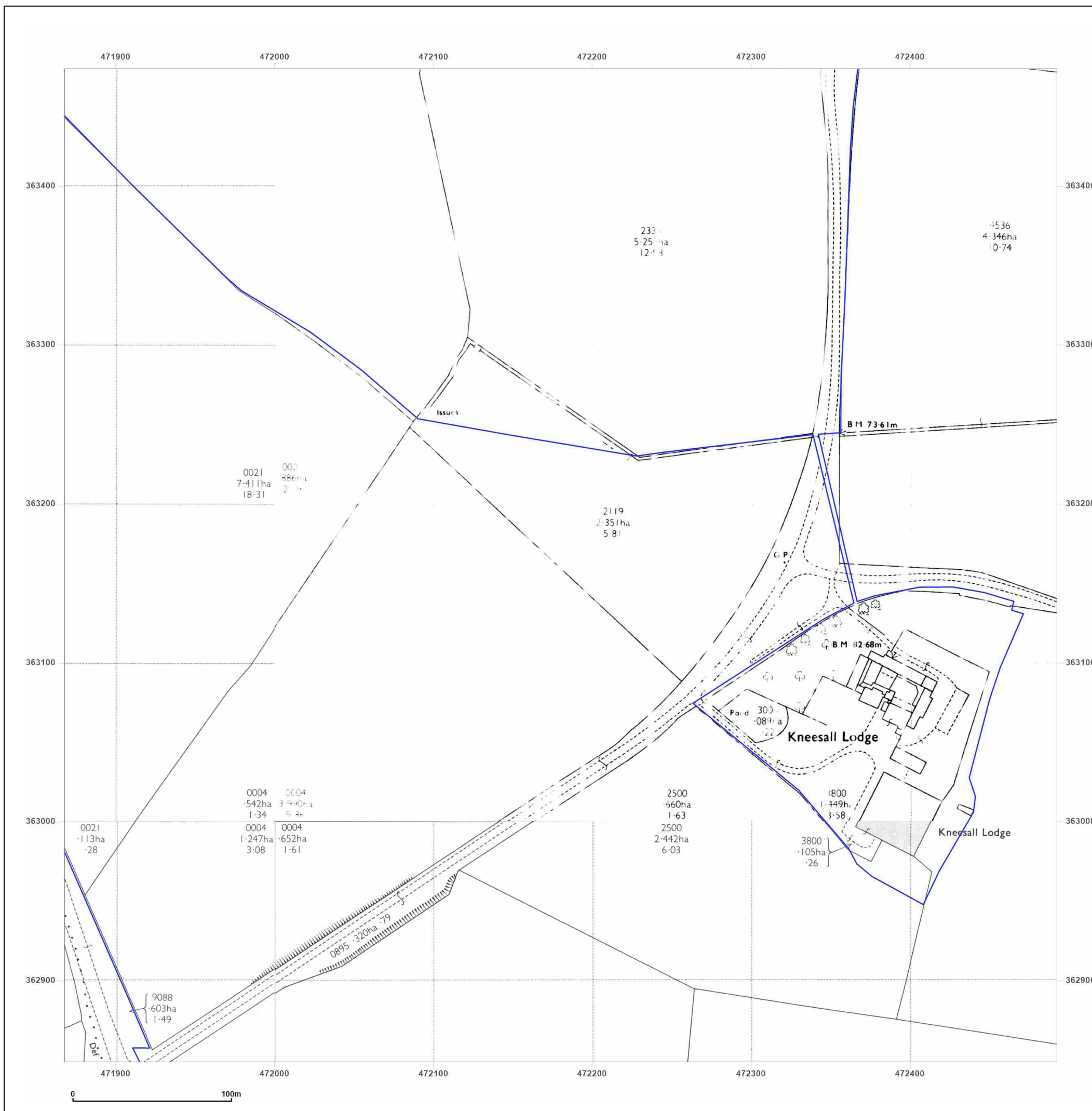


Produced by
Groundsure Insights
T: 08444 159000
E: info@groundsure.com
W: www.groundsure.com

© Crown copyright and database rights 2024 Ordnance Survey 100035207

Production date: 24 October 2024

Map legend available at:



Site Details:

GNRSP

Client Ref: GNRSP
Report Ref: GSIP-2024-16448-21123_2_LS_2_7
Grid Ref: 472180, 363161

Map Name: National Grid

Map date: 1970


Scale: 1:2,500

Printed at: 1:2,500



Surveyed N/A
 Revised N/A
 Edition N/A
 Copyright N/A
 Levelled N/A

Surveyed 1970
 Revised 1970
 Edition N/A
 Copyright 1970
 Levelled 1966



Surveyed N/A
 Revised N/A
 Edition N/A
 Copyright N/A
 Levelled N/A

Surveyed N/A
 Revised N/A
 Edition N/A
 Copyright N/A
 Levelled N/A



Produced by
 Groundsure Insights
 T: 08444 159000
 E: info@groundsure.com
 W: [REDACTED]

© Crown copyright and database rights 2024 Ordnance Survey 100035207

Production date: 24 October 2024

Map legend available at:
[REDACTED]



Site Details:

GNRSP

Client Ref: GNRSP
Report Ref: GSIP-2024-16448-21123_2_LS_2_7
Grid Ref: 472180, 363161

Map Name: National Grid

Map date: 1994

Scale: 1:2,500

Printed at: 1:2,500



Surveyed N/A
Revised N/A
Edition N/A
Copyright 1994
Levelled N/A

Surveyed N/A
Revised N/A
Edition N/A
Copyright 1994
Levelled N/A

Surveyed N/A
Revised N/A
Edition N/A
Copyright 1994
Levelled N/A


Surveyed N/A
Revised N/A
Edition N/A
Copyright 1994
Levelled N/A

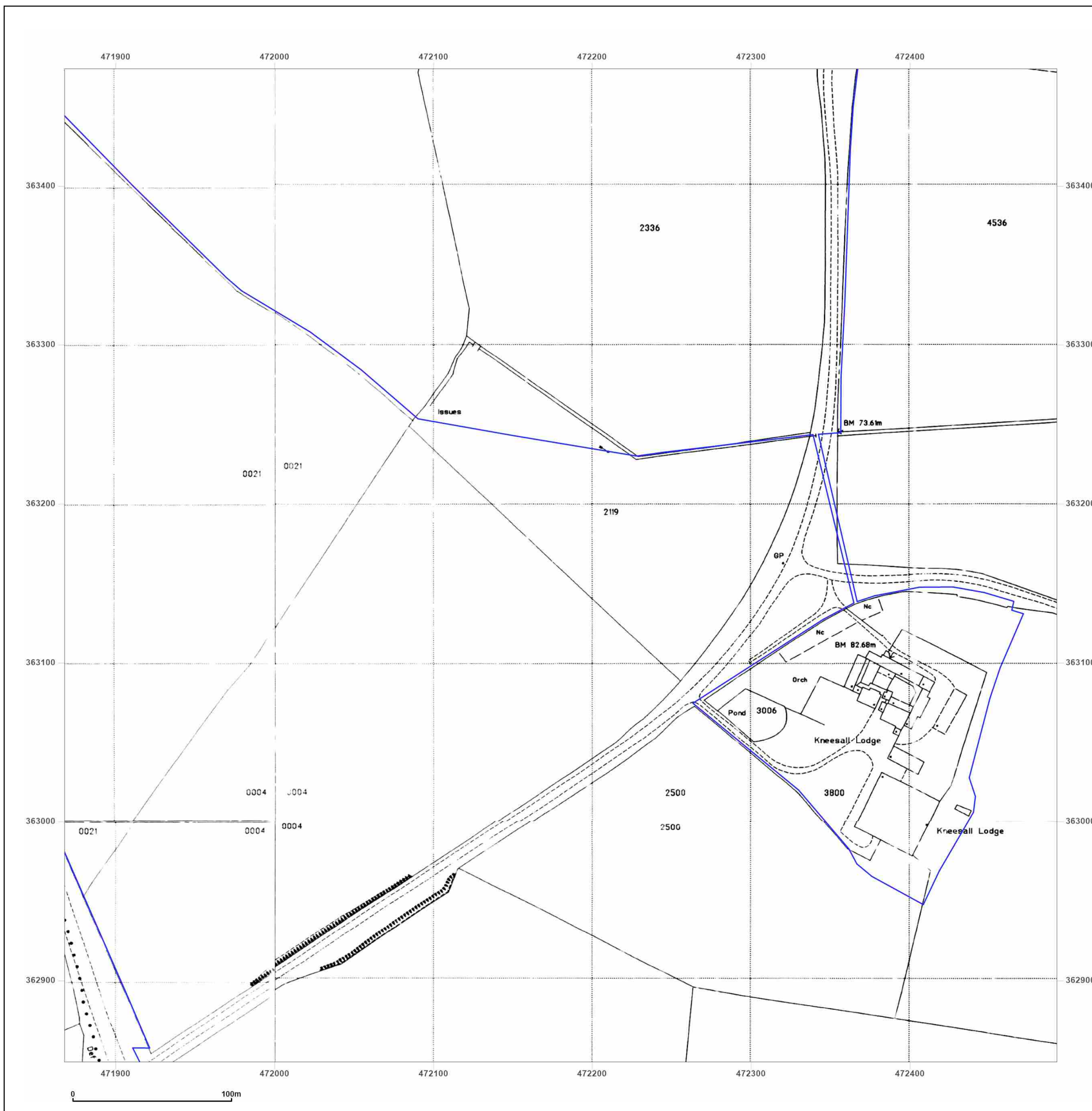


Produced by
Groundsure Insights
T: 08444 159000
E: info@groundsure.com
W: 

© Crown copyright and database rights 2024 Ordnance Survey 100035207

Production date: 24 October 2024

Map legend available at: 



Site Details:

GNRSP

Client Ref: GNRSP
Report Ref: GSIP-2024-16448-21123_2_LS_2_8
Grid Ref: 472180, 363787

Map Name: County Series


Map date: 1885

Scale: 1:2,500

Printed at: 1:2,500



Surveyed 1885
 Revised 1885
 Edition N/A
 Copyright N/A
 Levelled N/A



Surveyed 1885
 Revised 1885
 Edition N/A
 Copyright N/A
 Levelled N/A

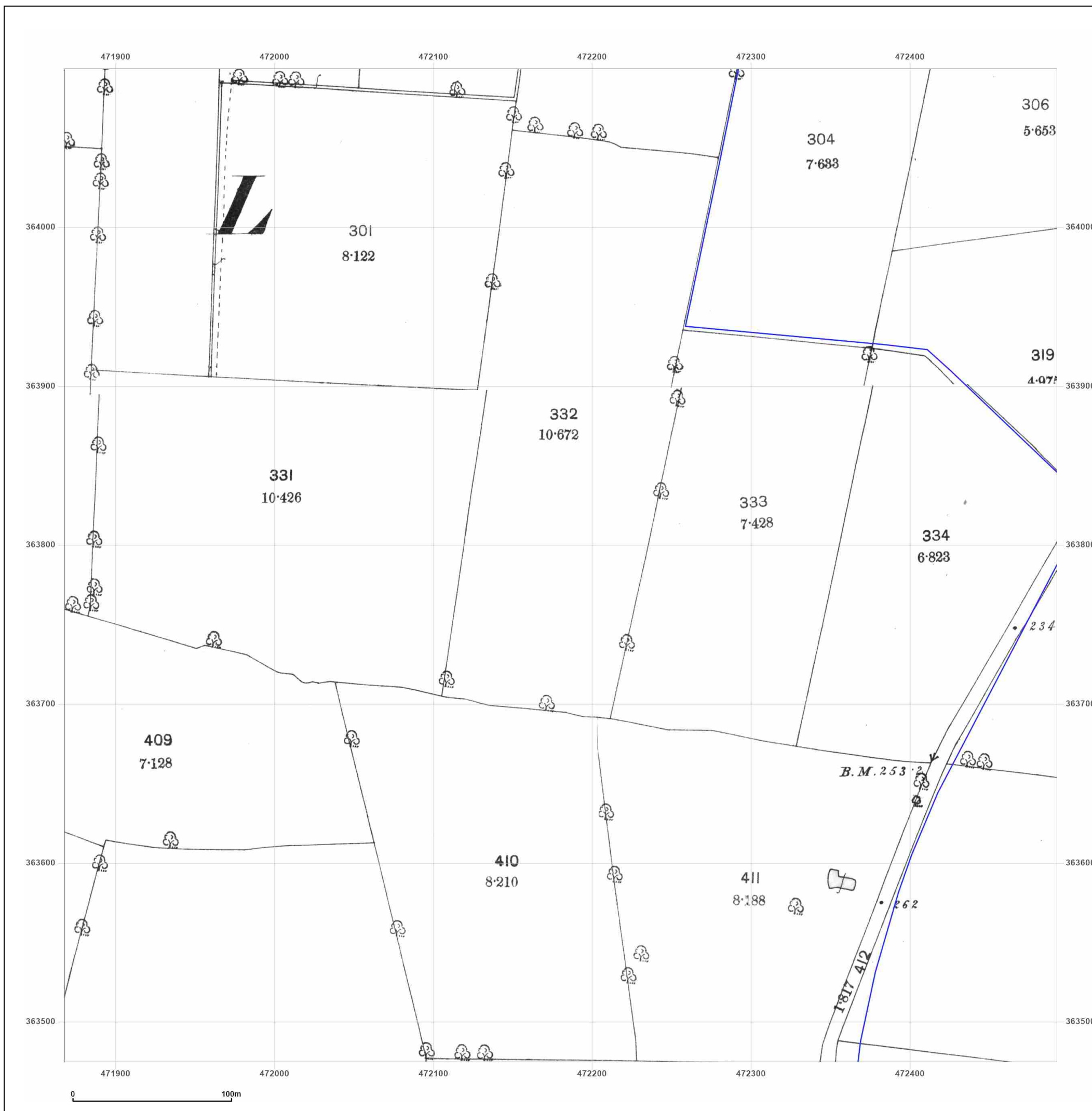


Produced by
 Groundsure Insights
 T: 08444 159000
 E: info@groundsure.com
 W: [REDACTED]

© Crown copyright and database rights 2024 Ordnance Survey 100035207

Production date: 24 October 2024

Map legend available at:
[REDACTED]



Site Details:

GNRSP

Client Ref: GNRSP
Report Ref: GSIP-2024-16448-21123_2_LS_2_8
Grid Ref: 472180, 363787

Map Name: County Series

Map date: 1900

Scale: 1:2,500

Printed at: 1:2,500



Surveyed 1900
Revised 1900
Edition N/A
Copyright N/A
Levelled N/A


Surveyed 1900
Revised 1900
Edition N/A
Copyright N/A
Levelled N/A

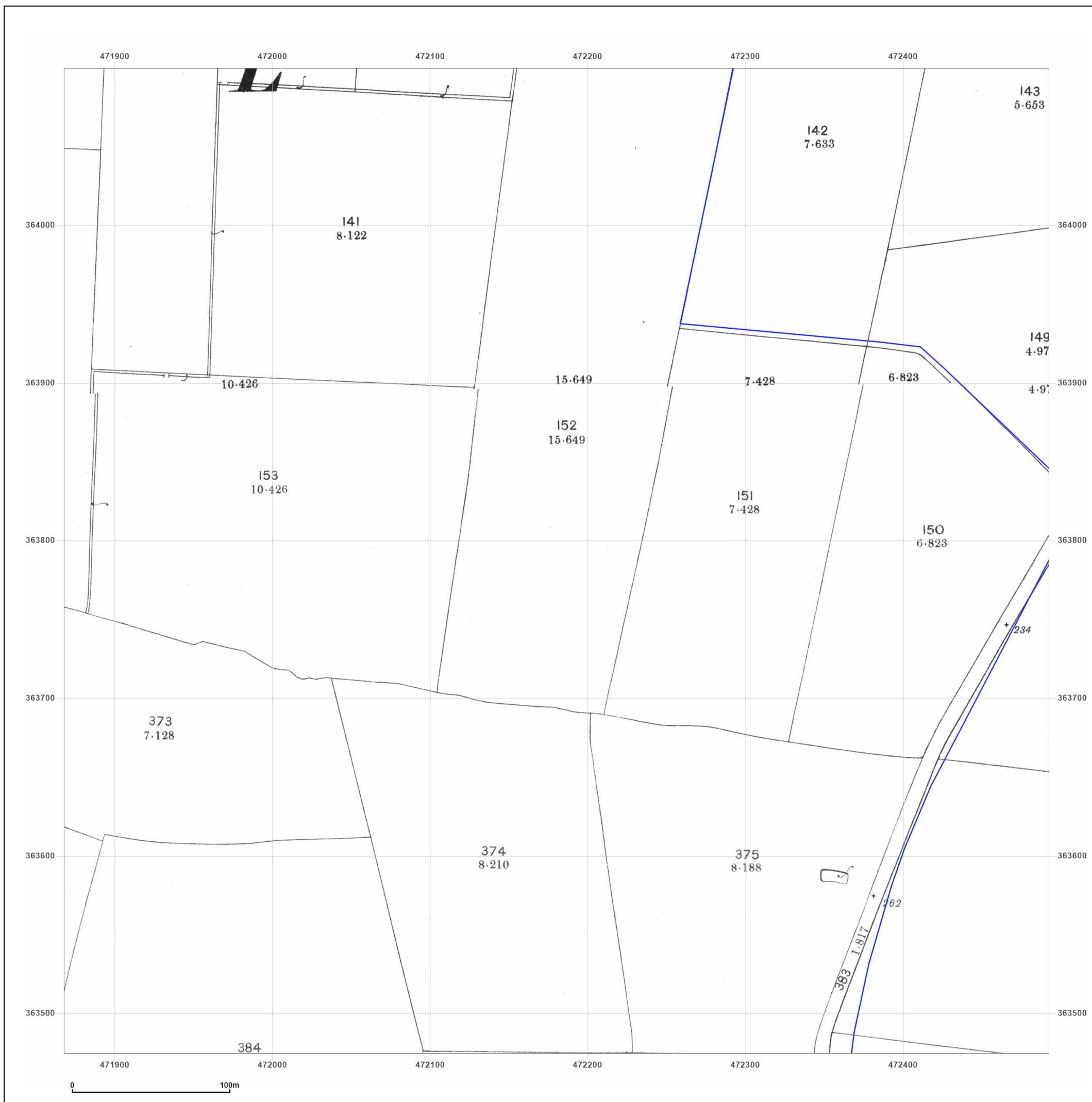


Produced by
Groundsure Insights
T: 08444 159000
E: info@groundsure.com
W: 

© Crown copyright and database rights 2024 Ordnance Survey 100035207

Production date: 24 October 2024

Map legend available at: 



Site Details:

GNRSP

Client Ref: GNRSP
Report Ref: GSIP-2024-16448-21123_2_LS_2_8
Grid Ref: 472180, 363787

Map Name: County Series


Map date: 1919

Scale: 1:2,500

Printed at: 1:2,500



Surveyed 1919
 Revised 1919
 Edition N/A
 Copyright N/A
 Levelled N/A



Surveyed 1919
 Revised 1919
 Edition N/A
 Copyright N/A
 Levelled N/A

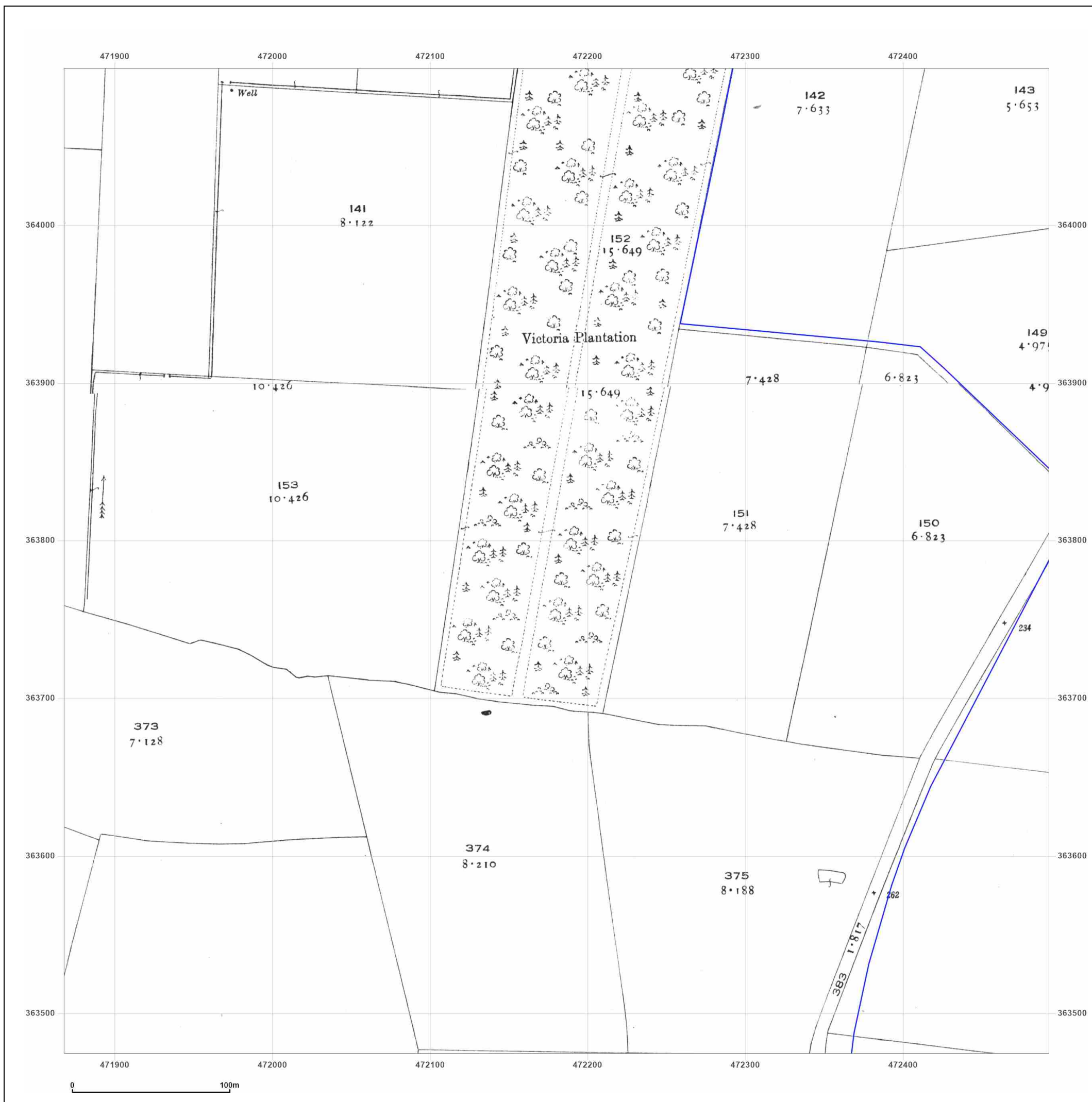


Produced by
 Groundsure Insights
 T: 08444 159000
 E: info@groundsure.com
 W: [REDACTED]

© Crown copyright and database rights 2024 Ordnance Survey 100035207

Production date: 24 October 2024

Map legend available at:
 [REDACTED]



Site Details:

GNRSP

Client Ref: GNRSP
Report Ref: GSIP-2024-16448-21123_2_LS_2_8
Grid Ref: 472180, 363787

Map Name: National Grid

Map date: 1970-1975

Scale: 1:2,500

Printed at: 1:2,500



Surveyed N/A
 Revised N/A
 Edition N/A
 Copyright N/A
 Levelled N/A

Surveyed 1970
 Revised 1970
 Edition N/A
 Copyright 1971
 Levelled 1966

Surveyed 1969
 Revised 1969
 Edition N/A
 Copyright 1970
 Levelled 1960

Surveyed N/A
 Revised N/A
 Edition N/A
 Copyright N/A
 Levelled N/A

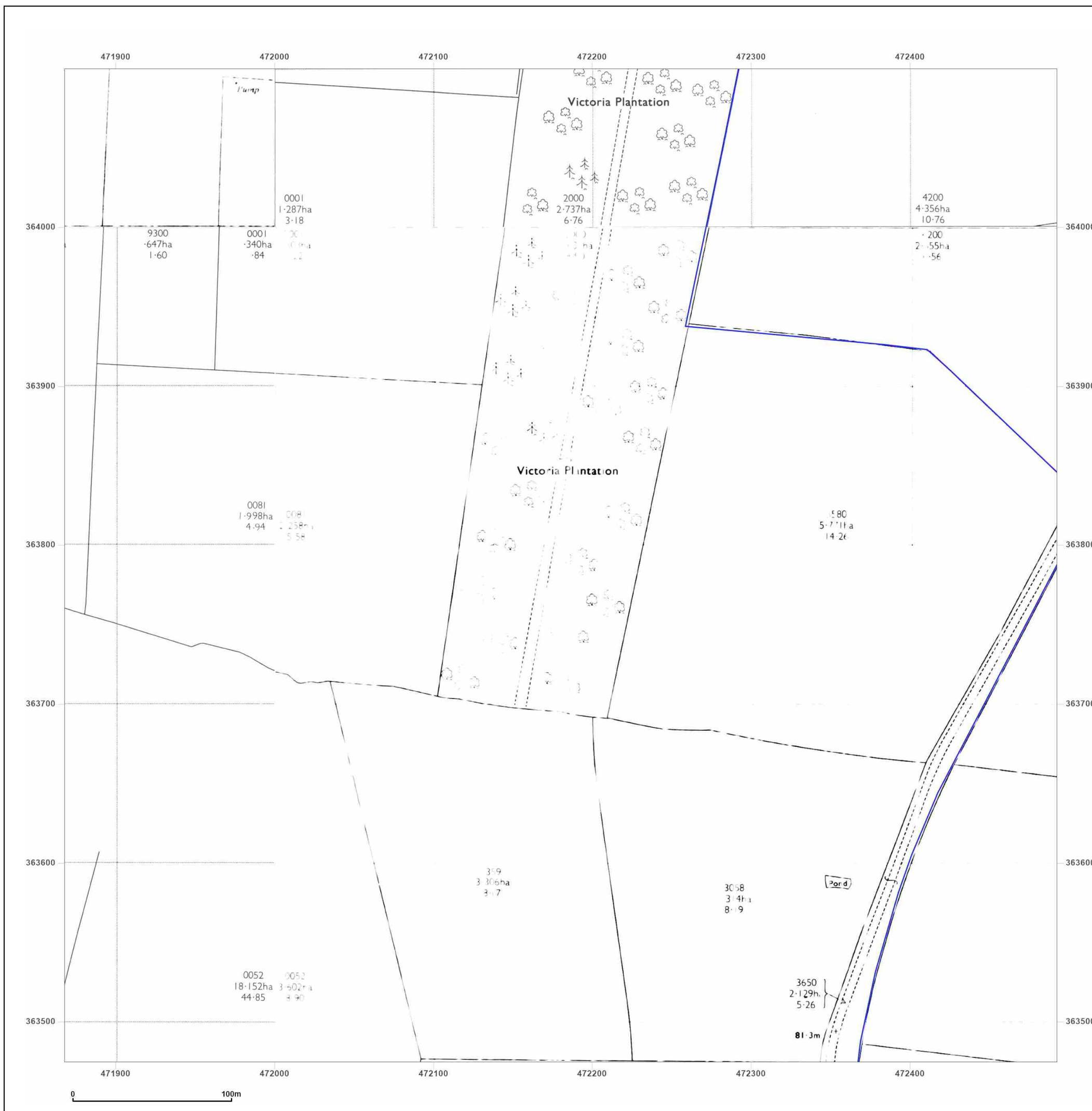


Produced by
 Groundsure Insights
 T: 08444 159000
 E: info@groundsure.com
 W: [REDACTED]

© Crown copyright and database rights 2024 Ordnance Survey 100035207

Production date: 24 October 2024

Map legend available at:
[REDACTED]



Site Details:

GNRSP

Client Ref: GNRSP
Report Ref: GSIP-2024-16448-21123_2_LS_2_8
Grid Ref: 472180, 363787

Map Name: National Grid

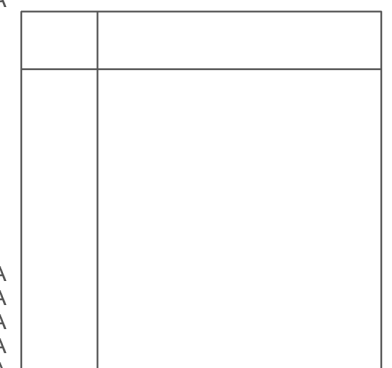
Map date: 1970-1975

Scale: 1:2,500

Printed at: 1:2,500



Surveyed N/A
Revised N/A
Edition N/A
Copyright N/A
Levelled N/A



Surveyed N/A
Revised N/A
Edition N/A
Copyright N/A
Levelled N/A

Surveyed 1970
Revised 1970
Edition N/A
Copyright 1970
Levelled 1966

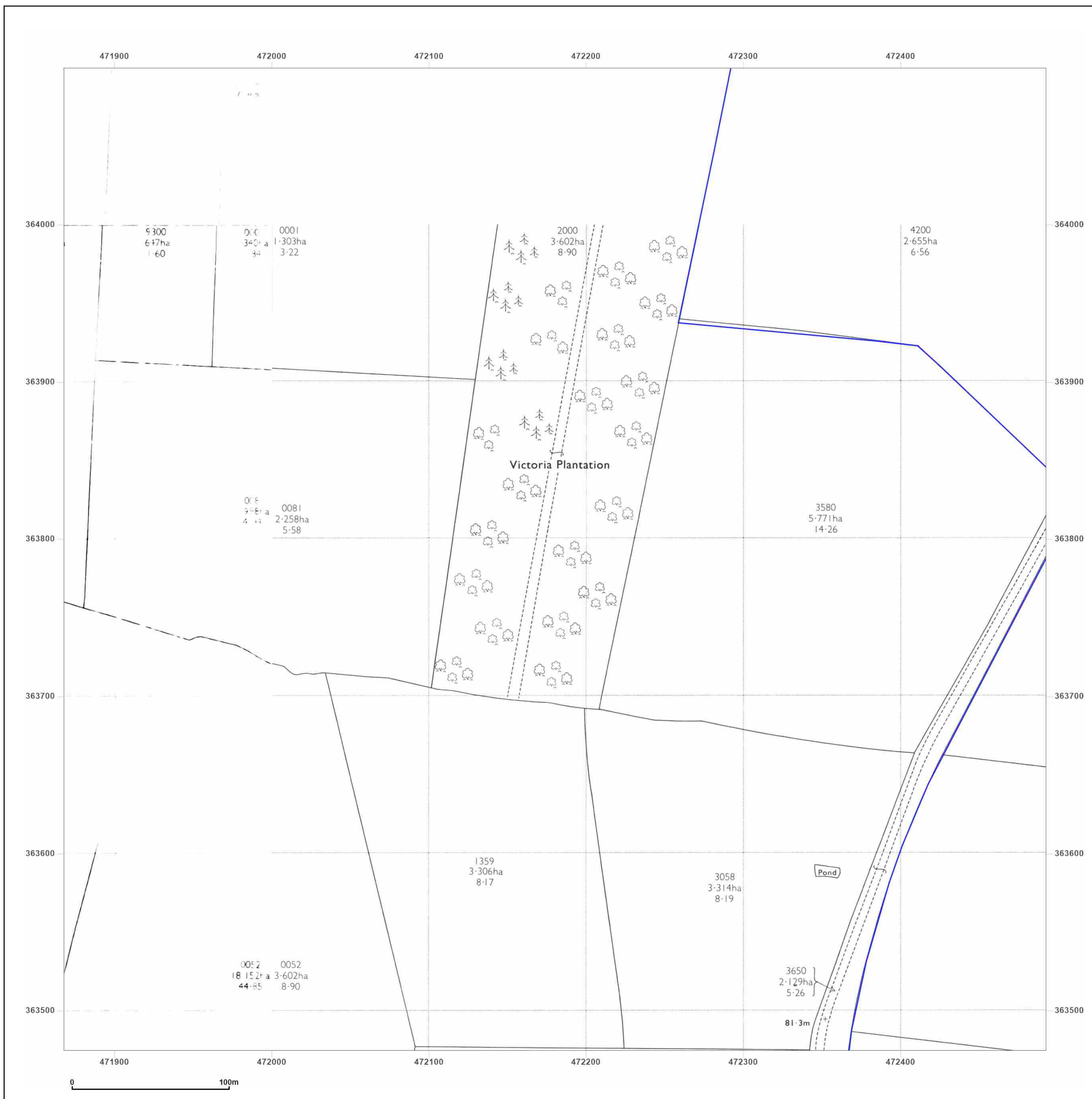


Produced by
Groundsure Insights
T: 08444 159000
E: info@groundsure.com
W: XXXXXXXXXX

© Crown copyright and database rights 2024 Ordnance Survey 100035207

Production date: 24 October 2024

Map legend available at:
XXXXXXXXXX



Site Details:

GNRSP

Client Ref: GNRSP
Report Ref: GSIP-2024-16448-21123_2_LS_2_9
Grid Ref: 472180, 364412

Map Name: County Series

Map date: 1885

Scale: 1:2,500

Printed at: 1:2,500



Surveyed 1885
Revised 1885
Edition N/A
Copyright N/A
Levelled N/A

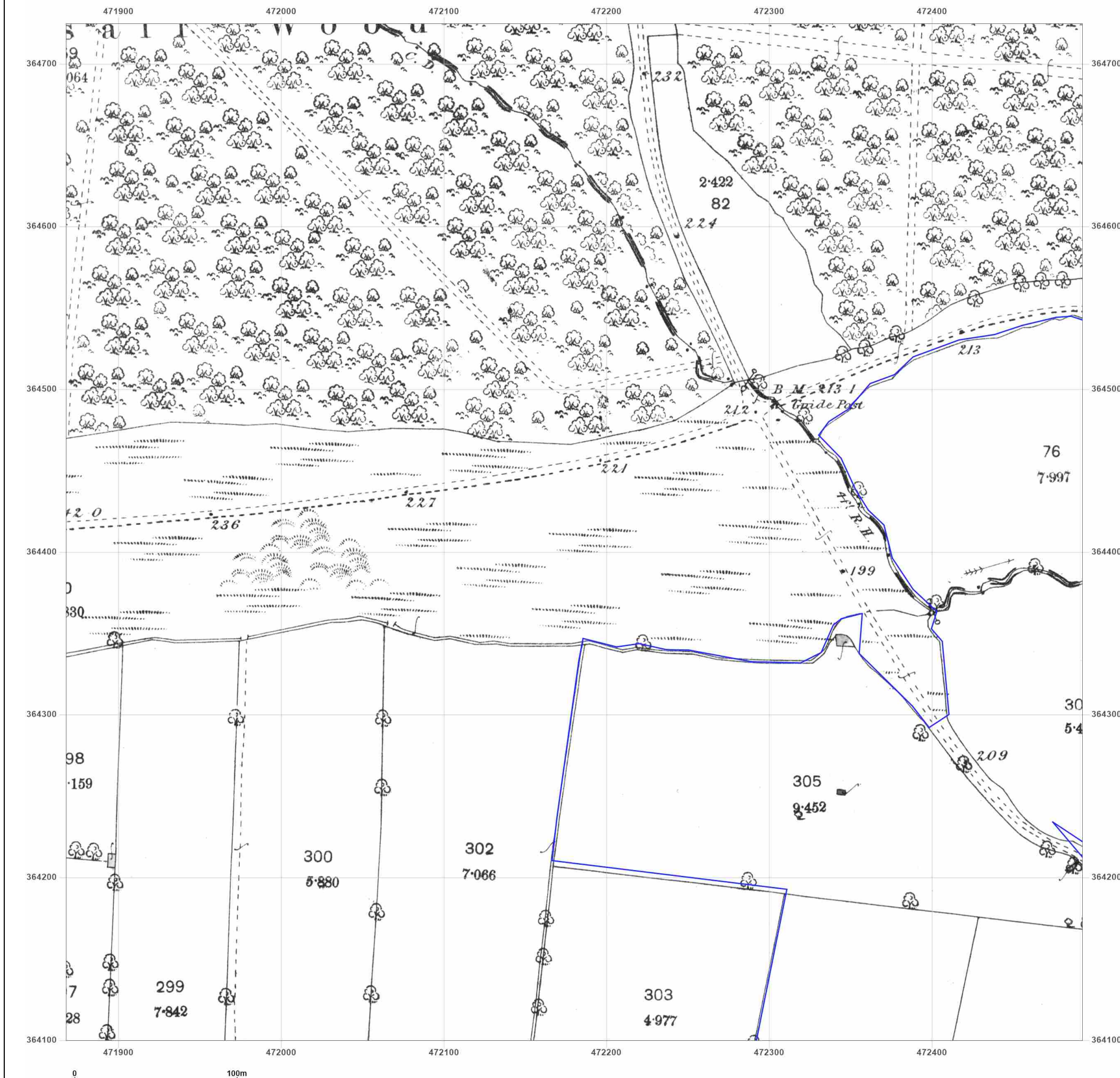


Produced by
Groundsure Insights
T: 08444 159000
E: info@groundsure.com
W: www.groundsure.com

© Crown copyright and database rights 2024 Ordnance Survey 100035207

Production date: 24 October 2024

Map legend available at:



Site Details:

GNRSP

Client Ref: GNRSP
Report Ref: GSIP-2024-16448-21123_2_LS_2_9
Grid Ref: 472180, 364412

Map Name: County Series

Map date: 1900

Scale: 1:2,500

Printed at: 1:2,500



Surveyed 1900
Revised 1900
Edition N/A
Copyright N/A
Levelled N/A

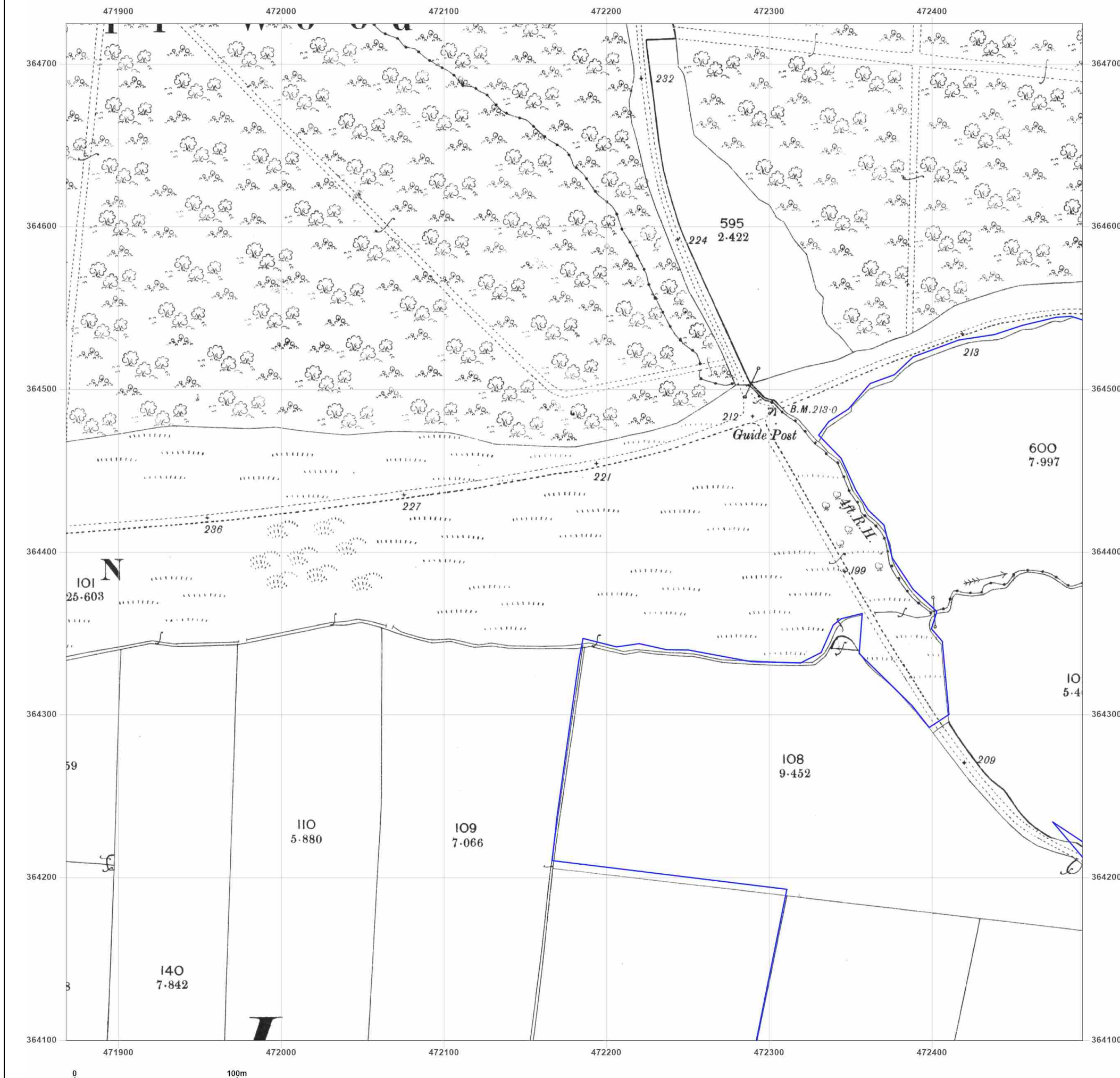


Produced by
Groundsure Insights
T: 08444 159000
E: info@groundsure.com
W: www.groundsure.com

© Crown copyright and database rights 2024 Ordnance Survey 100035207

Production date: 24 October 2024

Map legend available at:



Site Details:

GNRSP

Client Ref: GNRSP
Report Ref: GSIP-2024-16448-21123_2_LS_2_9
Grid Ref: 472180, 364412

Map Name: County Series


Map date: 1919

Scale: 1:2,500

Printed at: 1:2,500




Surveyed 1919
Revised 1919
Edition N/A
Copyright N/A
Levelled N/A

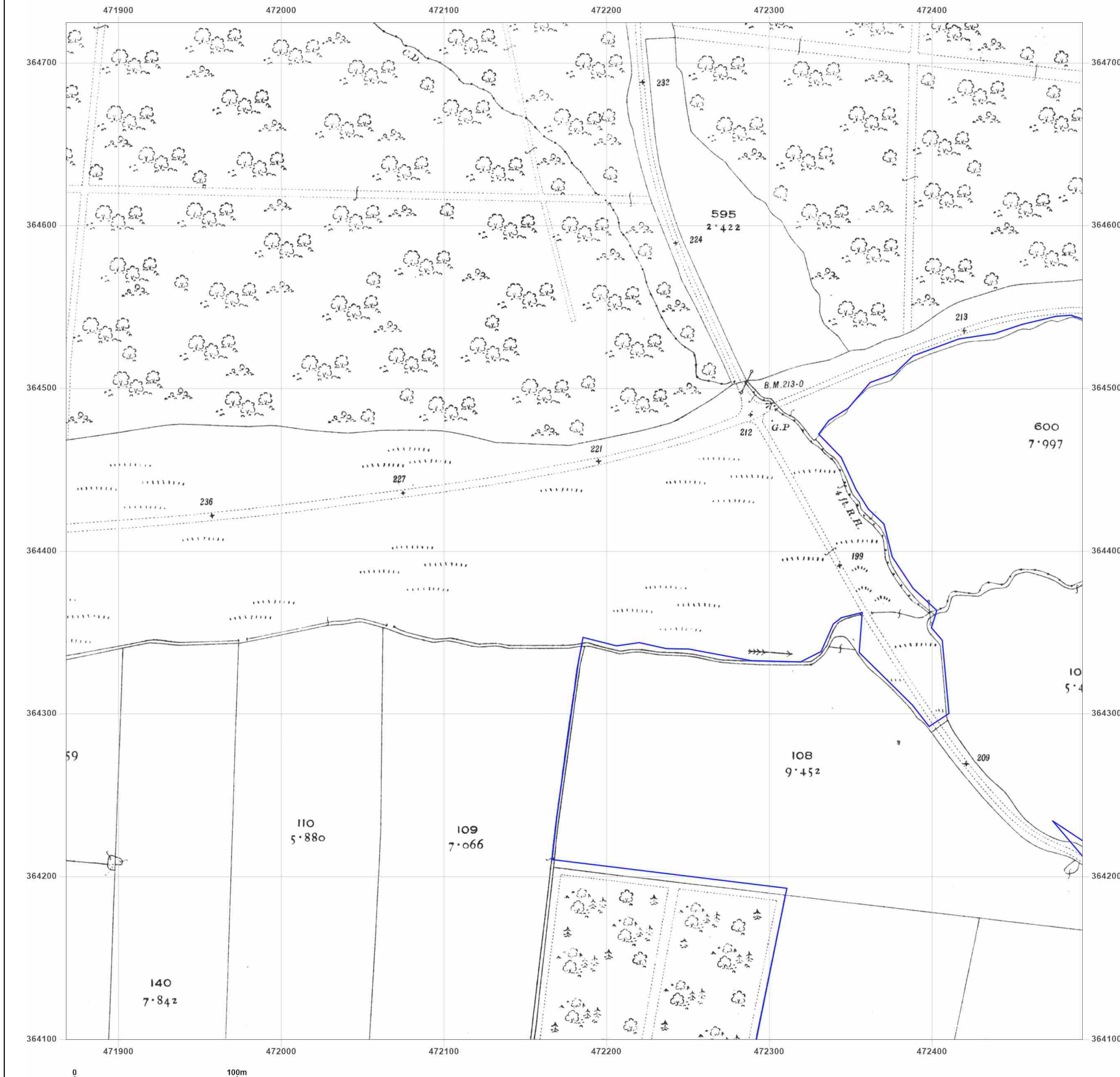


Produced by
Groundsure Insights
T: 08444 159000
E: info@groundsure.com
W: 

© Crown copyright and database rights 2024 Ordnance Survey 100035207

Production date: 24 October 2024

Map legend available at: 



Site Details:

GNRSP

Client Ref: GNRSP
Report Ref: GSIP-2024-16448-21123_2_LS_2_9
Grid Ref: 472180, 364412

Map Name: National Grid

Map date: 1971-1975

Scale: 1:2,500

Printed at: 1:2,500



Surveyed N/A
Revised N/A
Edition N/A
Copyright N/A
Levelled N/A

Surveyed 1970
Revised 1970
Edition N/A
Copyright 1971
Levelled 1966

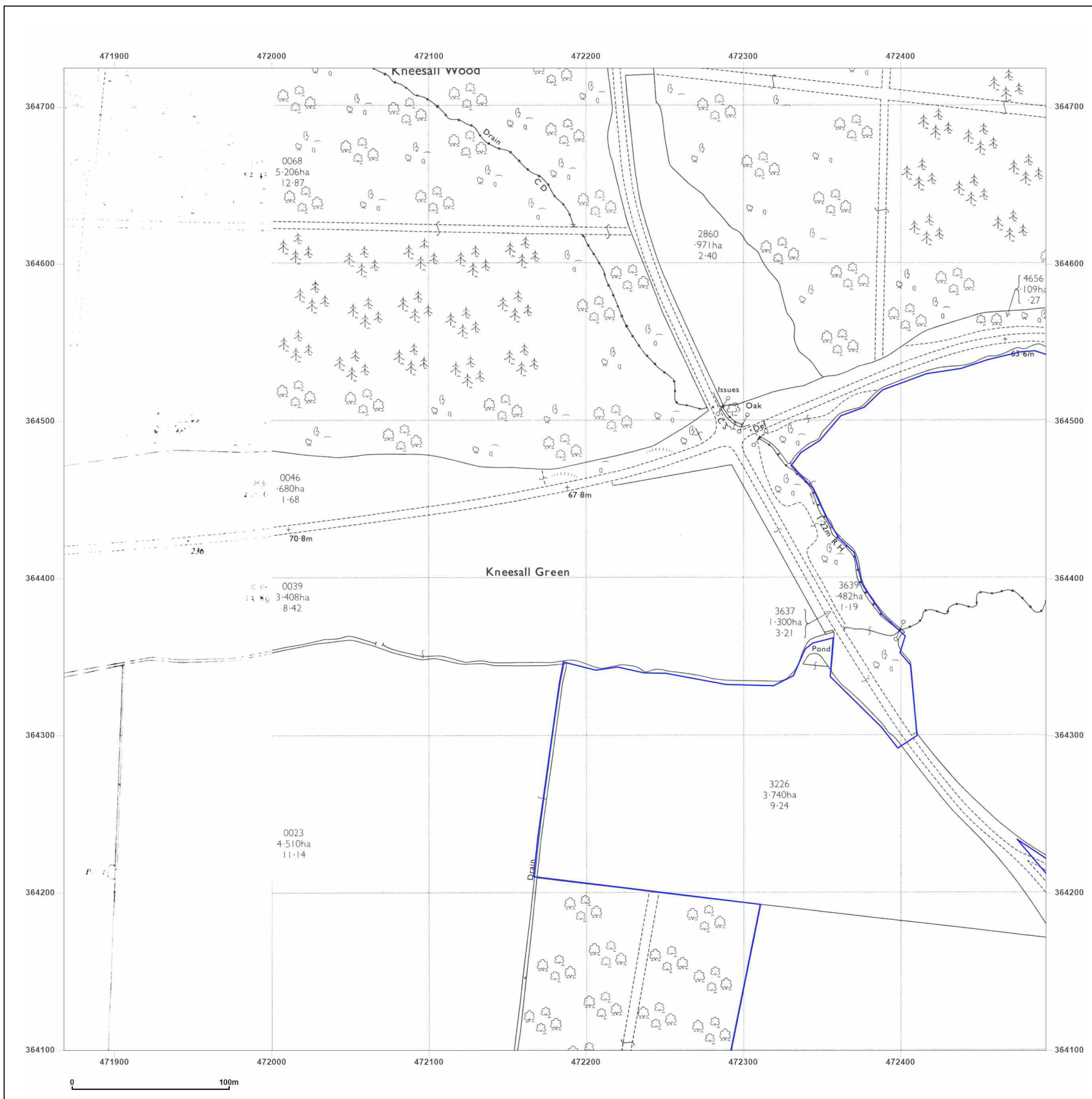


Produced by
Groundsure Insights
T: 08444 159000
E: info@groundsure.com
W: www.groundsure.com

© Crown copyright and database rights 2024 Ordnance Survey 100035207

Production date: 24 October 2024

Map legend available at:



Site Details:

GNRSP

Client Ref: GNRSP
Report Ref: GSIP-2024-16448-21123_2_LS_2_9
Grid Ref: 472180, 364412

Map Name: National Grid

Map date: 1994

Scale: 1:2,500

Printed at: 1:2,500



Surveyed N/A
Revised N/A
Edition N/A
Copyright 1994
Levelled N/A

Surveyed N/A
Revised N/A
Edition N/A
Copyright 1994
Levelled N/A

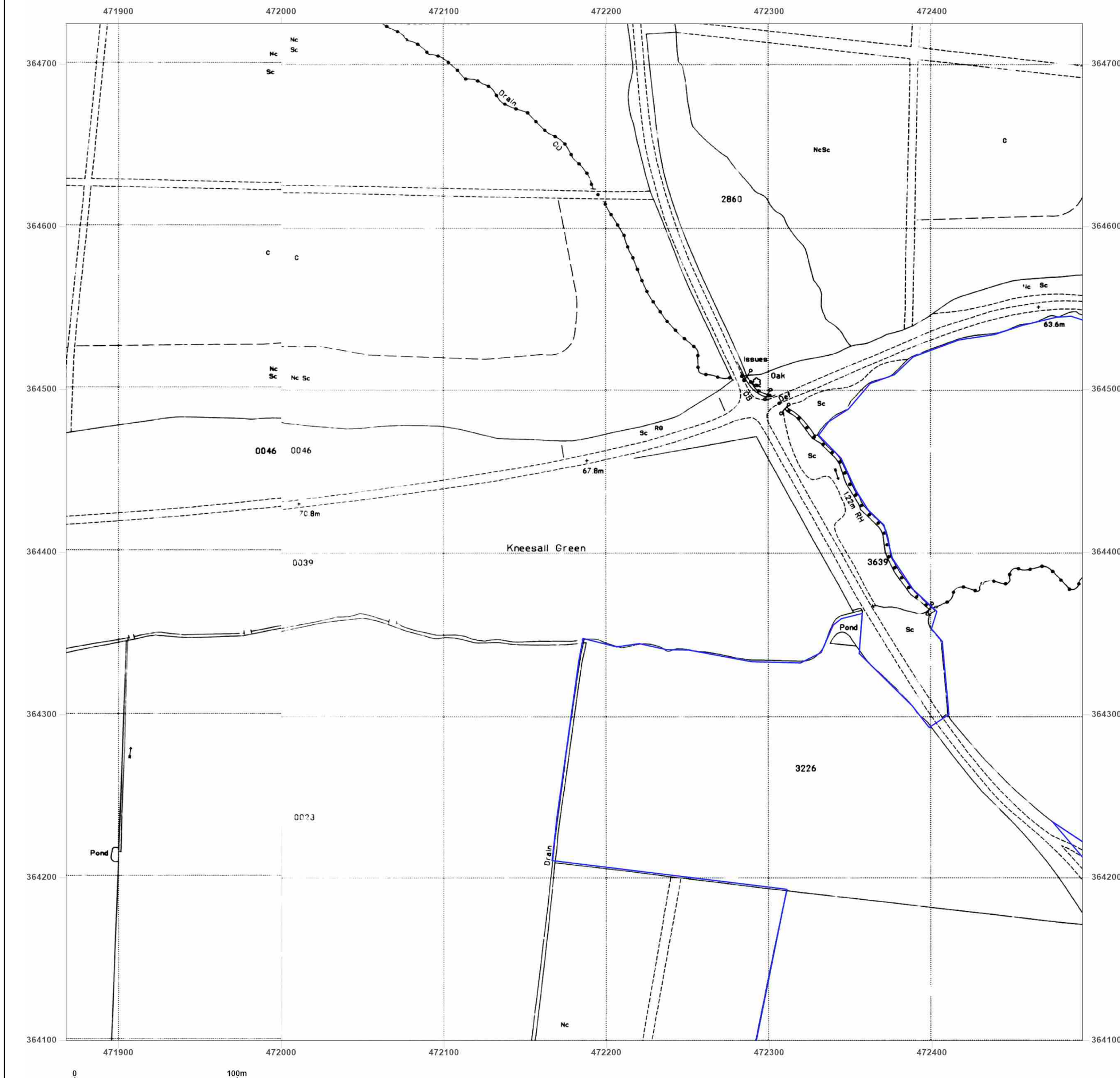


Produced by
Groundsure Insights
T: 08444 159000
E: info@groundsure.com
W: www.groundsure.com

© Crown copyright and database rights 2024 Ordnance Survey 100035207

Production date: 24 October 2024

Map legend available at:



Site Details:

GNRSP

Client Ref: GNRSP
Report Ref: GSIP-2024-16448-21123_2_LS_3_1
Grid Ref: 472806, 359408

Map Name: County Series

Map date: 1885-1886


Scale: 1:2,500

Printed at: 1:2,500



Surveyed 1885
Revised 1885
Edition N/A
Copyright N/A
Levelled N/A


Surveyed 1886
Revised 1886
Edition N/A
Copyright N/A
Levelled N/A

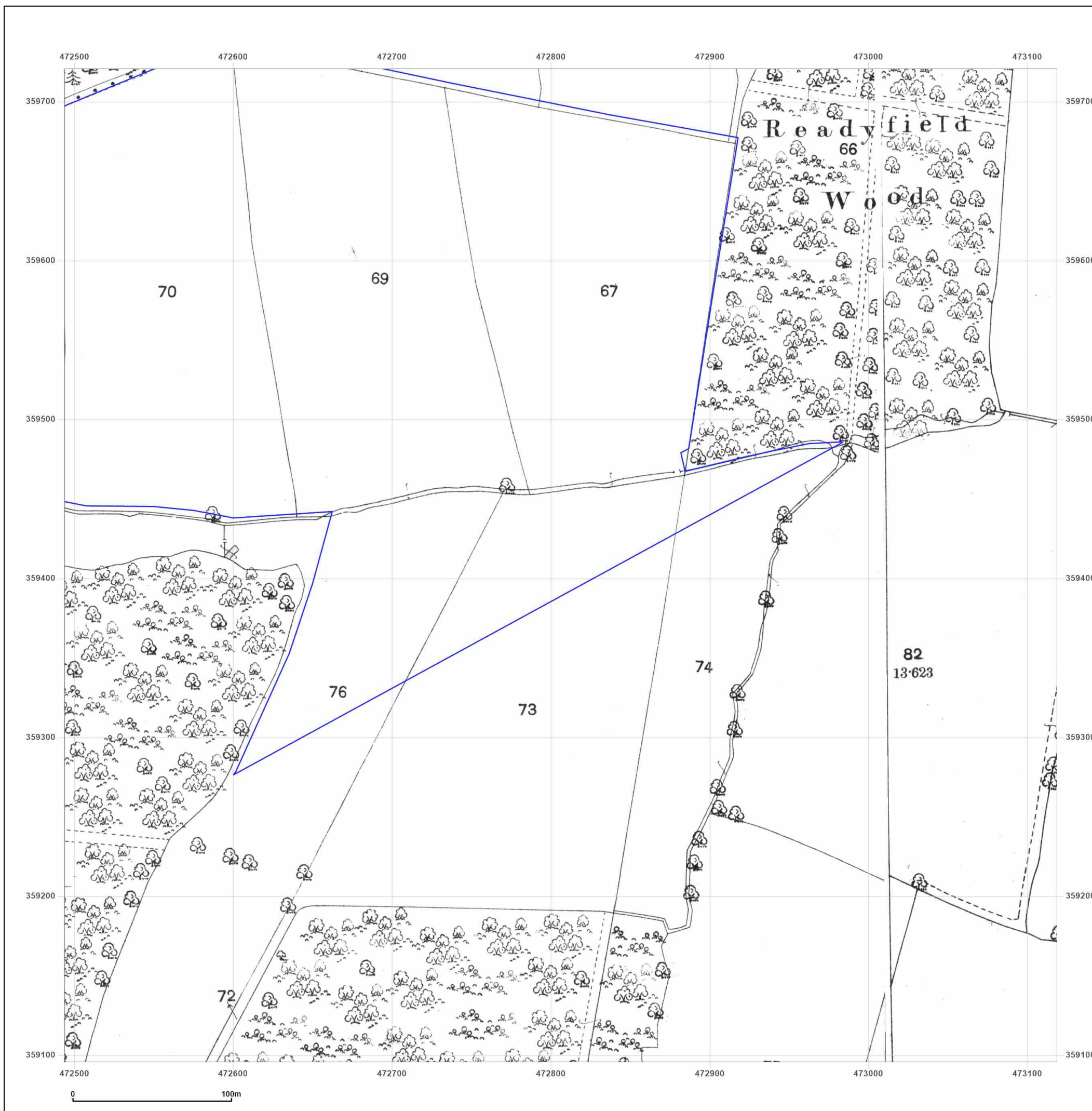


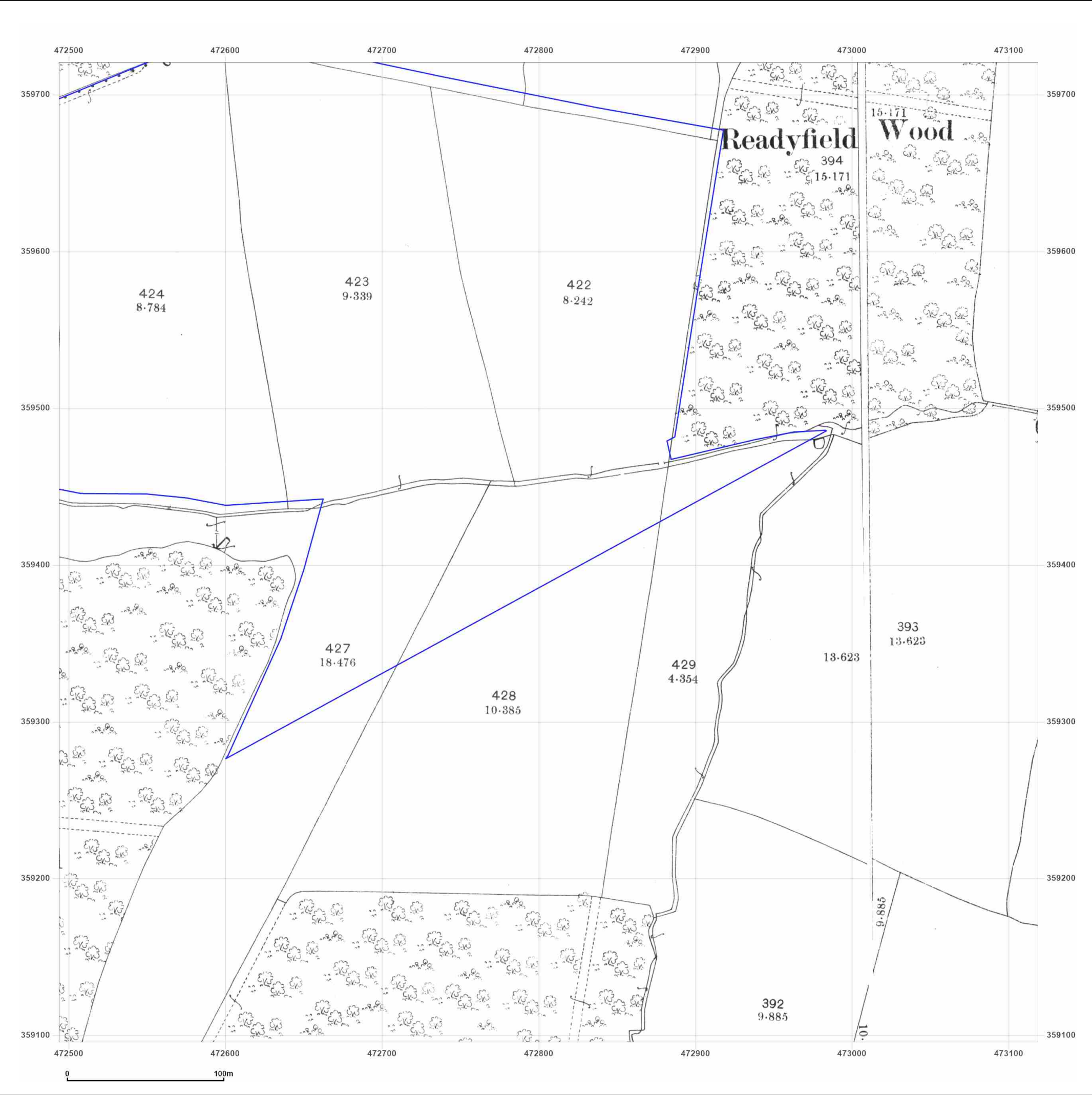
Produced by
Groundsure Insights
T: 08444 159000
E: info@groundsure.com
W: 

© Crown copyright and database rights 2024 Ordnance Survey 100035207

Production date: 24 October 2024

Map legend available at: 





Site Details:

GNRSP

Client Ref: GNRSP
Report Ref: GSIP-2024-16448-21123_2_LS_3_1
Grid Ref: 472806, 359408

Map Name: County Series

Map date: 1900



Scale: 1:2,500

Printed at: 1:2,500



Surveyed 1900
Revised 1900
Edition N/A
Copyright N/A
Levelled N/A

Surveyed 1900
Revised 1900
Edition N/A
Copyright N/A
Levelled N/A

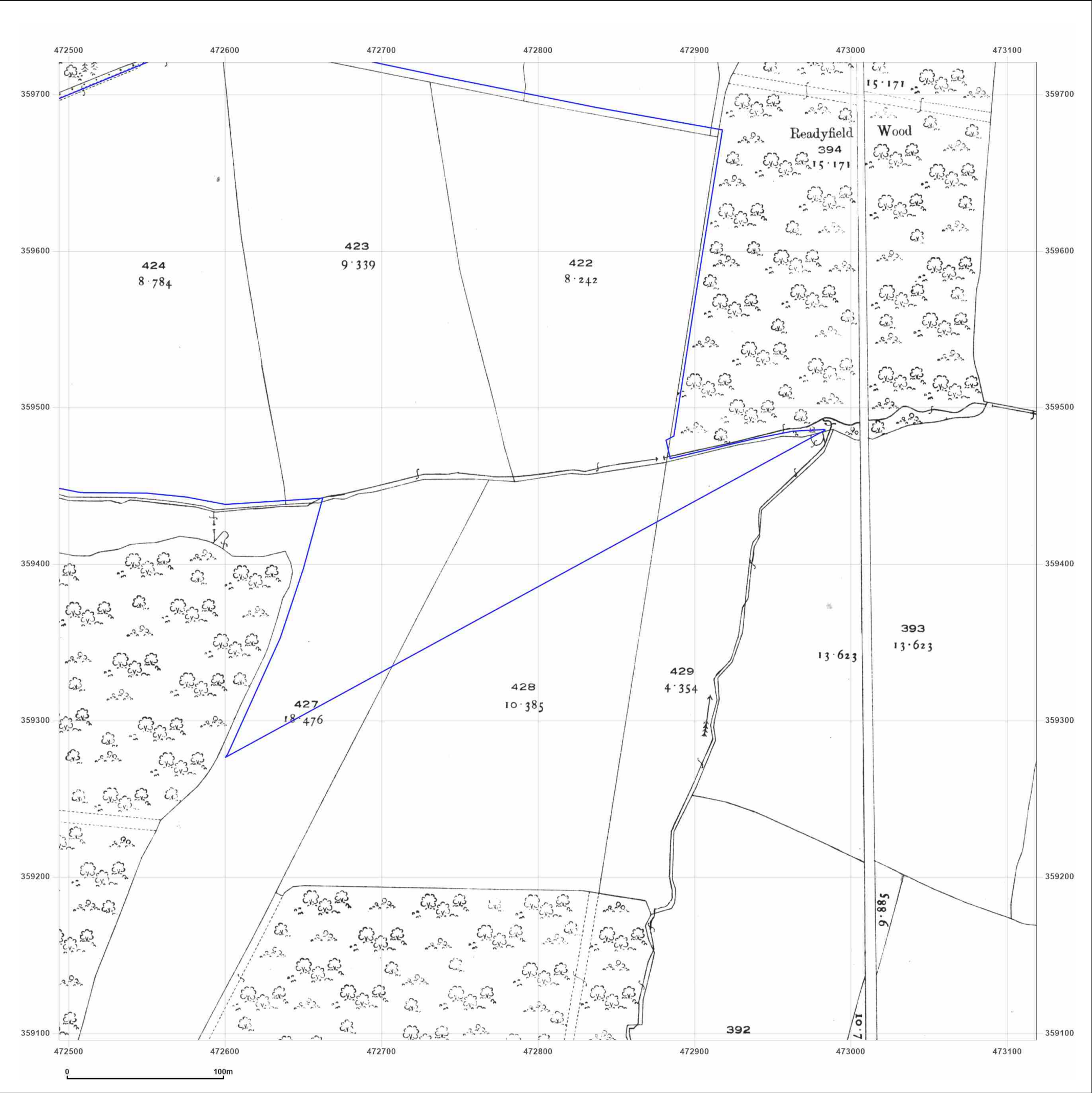


Produced by
Groundsure Insights
T: 08444 159000
E: info@groundsure.com
W: 

© Crown copyright and database rights 2024 Ordnance Survey 100035207

Production date: 24 October 2024

Map legend available at: 



Site Details:

GNRSP

Client Ref: GNRSP
Report Ref: GSIP-2024-16448-21123_2_LS_3_1
Grid Ref: 472806, 359408

Map Name: County Series

Map date: 1919


Scale: 1:2,500

Printed at: 1:2,500



Surveyed 1919
Revised 1919
Edition N/A
Copyright N/A
Levelled N/A

Surveyed 1919
Revised 1919
Edition N/A
Copyright N/A
Levelled N/A



Produced by
Groundsure Insights
T: 08444 159000
E: info@groundsure.com
W: [\[Redacted\]](#)

© Crown copyright and database rights 2024 Ordnance Survey 100035207

Production date: 24 October 2024

Map legend available at:
[\[Redacted\]](#)

Site Details:

GNRSP

Client Ref: GNRSP
Report Ref: GSIP-2024-16448-21123_2_LS_3_1
Grid Ref: 472806, 359408

Map Name: National Grid

Map date: 1971

Scale: 1:2,500

Printed at: 1:2,500



Surveyed 1969
Revised 1969
Edition N/A
Copyright 1971
Levelled 1966

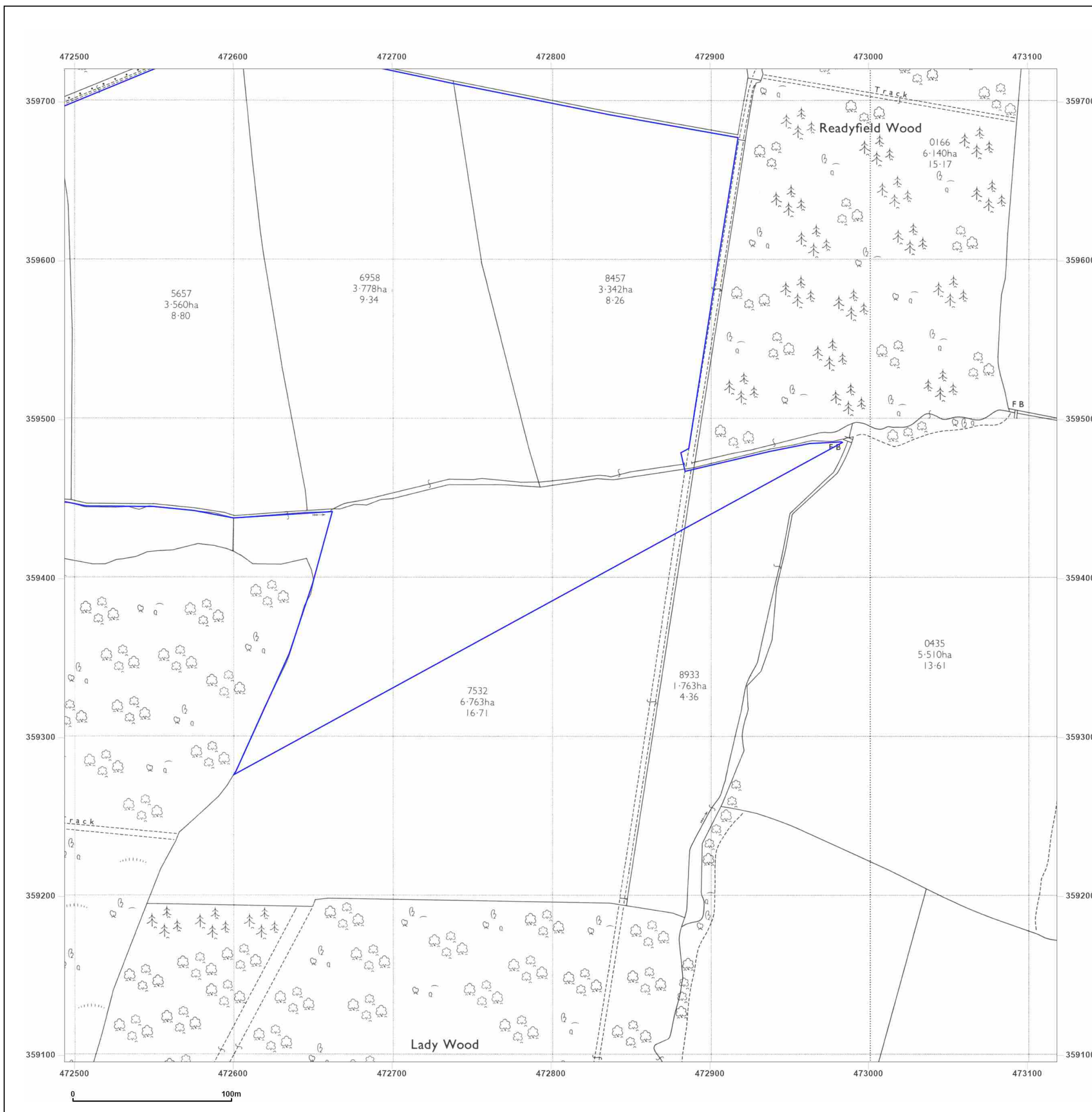


Produced by
Groundsure Insights
T: 08444 159000
E: info@groundsure.com
W: www.groundsure.com

© Crown copyright and database rights 2024 Ordnance Survey 100035207

Production date: 24 October 2024

Map legend available at:



Site Details:

GNRSP

Client Ref: GNRSP
Report Ref: GSIP-2024-16448-21123_2_LS_3_1
Grid Ref: 472806, 359408

Map Name: National Grid

Map date: 1971

Scale: 1:2,500

Printed at: 1:2,500



Surveyed N/A
Revised N/A
Edition N/A
Copyright N/A
Levelled N/A

Surveyed N/A
Revised N/A
Edition N/A
Copyright N/A
Levelled N/A

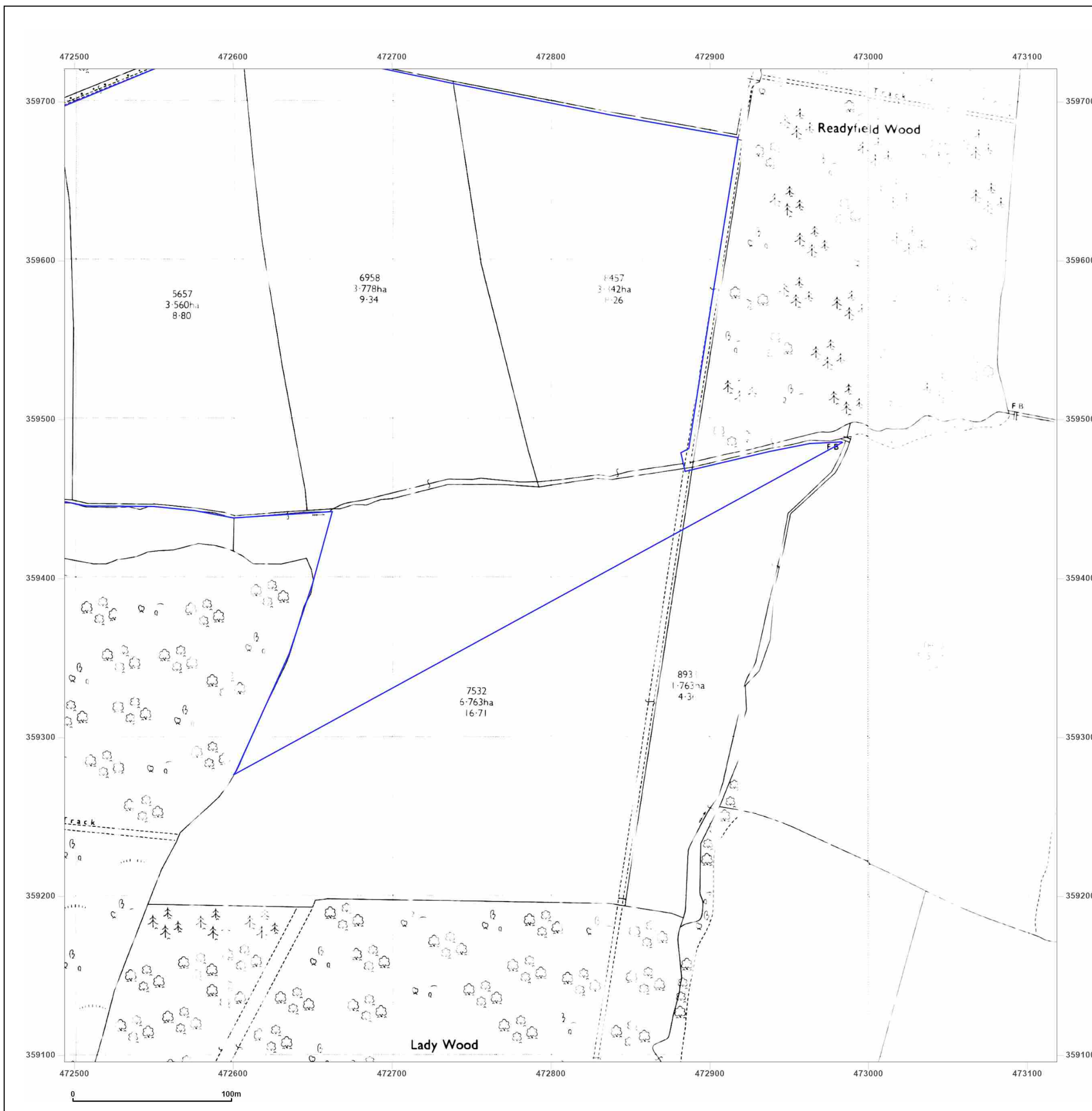


Produced by
Groundsure Insights
T: 08444 159000
E: info@groundsure.com
W: www.groundsure.com

© Crown copyright and database rights 2024 Ordnance Survey 100035207

Production date: 24 October 2024

Map legend available at:



Site Details:

GNRSP

Client Ref: GNRSP
Report Ref: GSIP-2024-16448-21123_2_LS_3_1
Grid Ref: 472806, 359408

Map Name: National Grid

Map date: 1994

Scale: 1:2,500

Printed at: 1:2,500



Surveyed N/A
Revised N/A
Edition N/A
Copyright 1994
Levelled N/A

Surveyed N/A
Revised N/A
Edition N/A
Copyright 1994
Levelled N/A

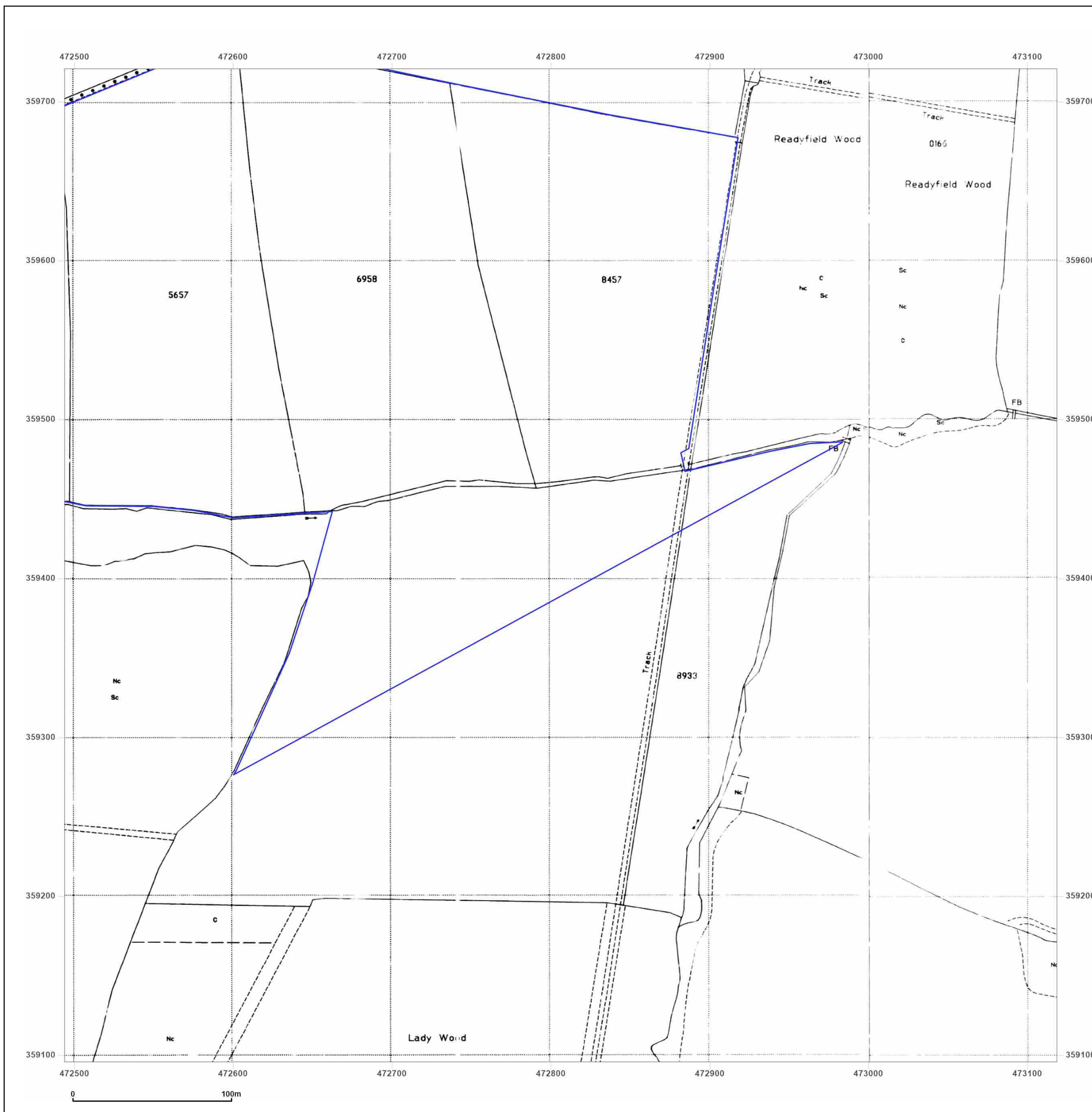


Produced by
Groundsure Insights
T: 08444 159000
E: info@groundsure.com
W: www.groundsure.com

© Crown copyright and database rights 2024 Ordnance Survey 100035207

Production date: 24 October 2024

Map legend available at:



Site Details:

GNRSP

Client Ref: GNRSP
Report Ref: GSIP-2024-16448-21123_2_LS_3_2
Grid Ref: 472806, 360034

Map Name: County Series

Map date: 1885-1886

Scale: 1:2,500

Printed at: 1:2,500



Surveyed 1885
Revised 1885
Edition N/A
Copyright N/A
Levelled N/A

Surveyed 1886
Revised 1886
Edition N/A
Copyright N/A
Levelled N/A

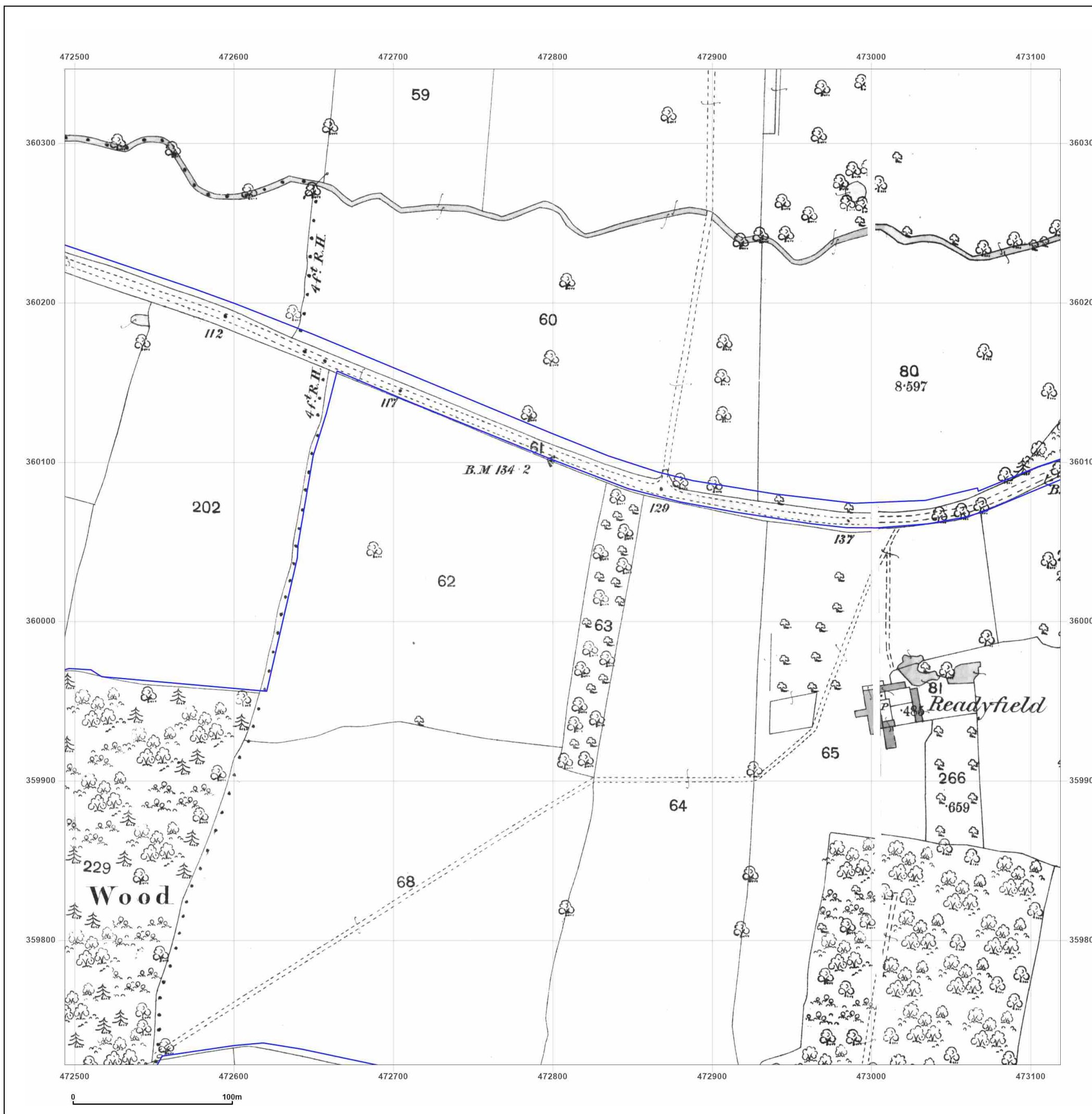


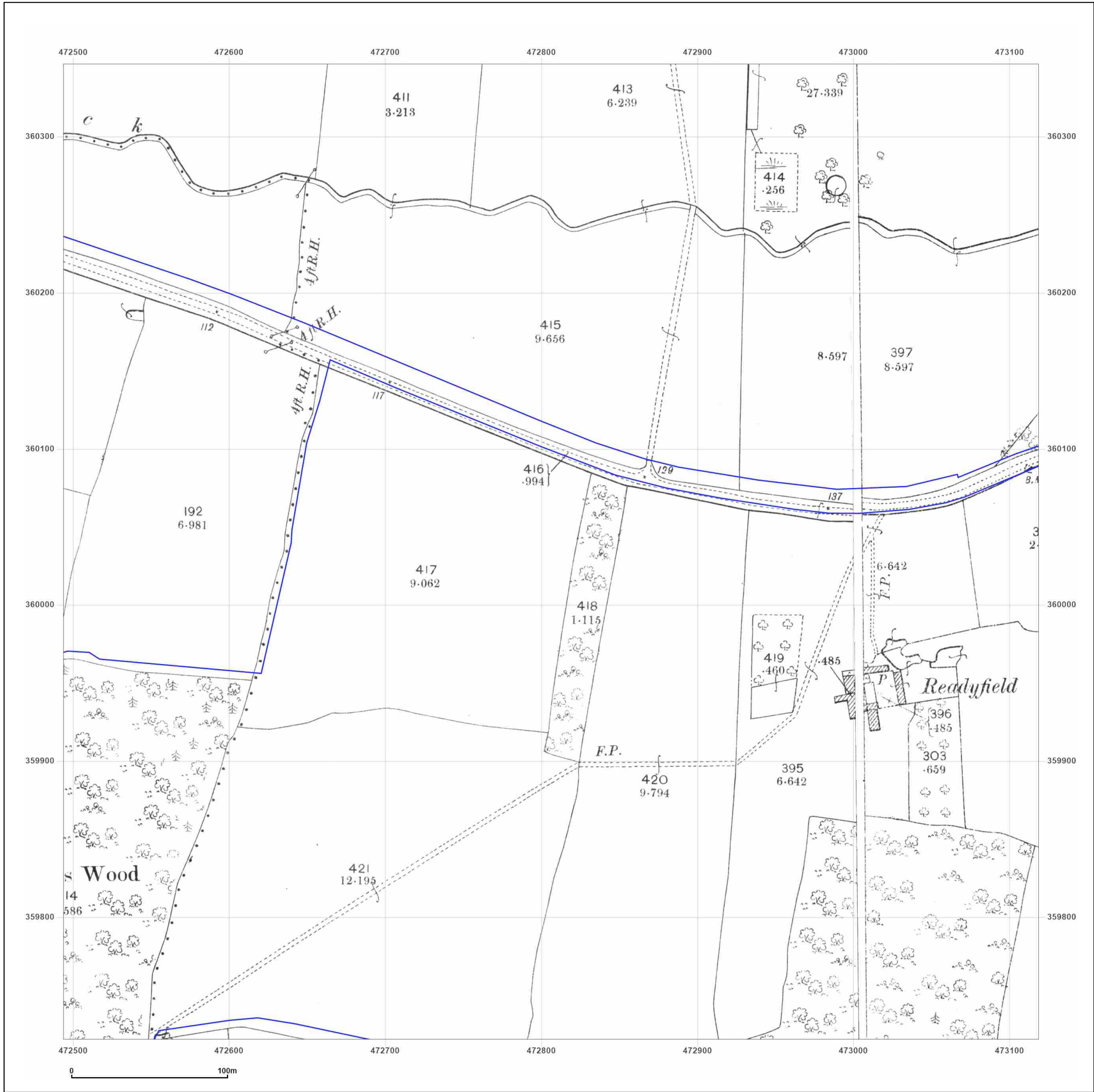
Produced by
Groundsure Insights
T: 08444 159000
E: info@groundsure.com
W: www.groundsure.com

© Crown copyright and database rights 2024 Ordnance Survey 100035207

Production date: 24 October 2024

Map legend available at:





Site Details:

GNRSP

Client Ref: GNRSP
Report Ref: GSIP-2024-16448-21123_2_LS_3_2
Grid Ref: 472806, 360034

Map Name: County Series
Map date: 1900
Scale: 1:2,500
Printed at: 1:2,500



Surveyed 1900
Revised 1900
Edition N/A
Copyright N/A
Levelled N/A

Surveyed 1900
Revised 1900
Edition N/A
Copyright N/A
Levelled N/A



Produced by
Groundsure Insights
T: 08444 159000
E: info@groundsure.com
W: 

© Crown copyright and database rights 2024 Ordnance Survey 100035207

Production date: 24 October 2024

Map legend available at: 

Site Details:

GNRSP

Client Ref: GNRSP
Report Ref: GSIP-2024-16448-21123_2_LS_3_2
Grid Ref: 472806, 360034

Map Name: National Grid

Map date: 1970-1971

Scale: 1:2,500

Printed at: 1:2,500



Surveyed N/A
 Revised N/A
 Edition N/A
 Copyright N/A
 Levelled N/A

Surveyed N/A
 Revised N/A
 Edition N/A
 Copyright N/A
 Levelled N/A

Surveyed 1969
 Revised 1969
 Edition N/A
 Copyright 1971
 Levelled 1966

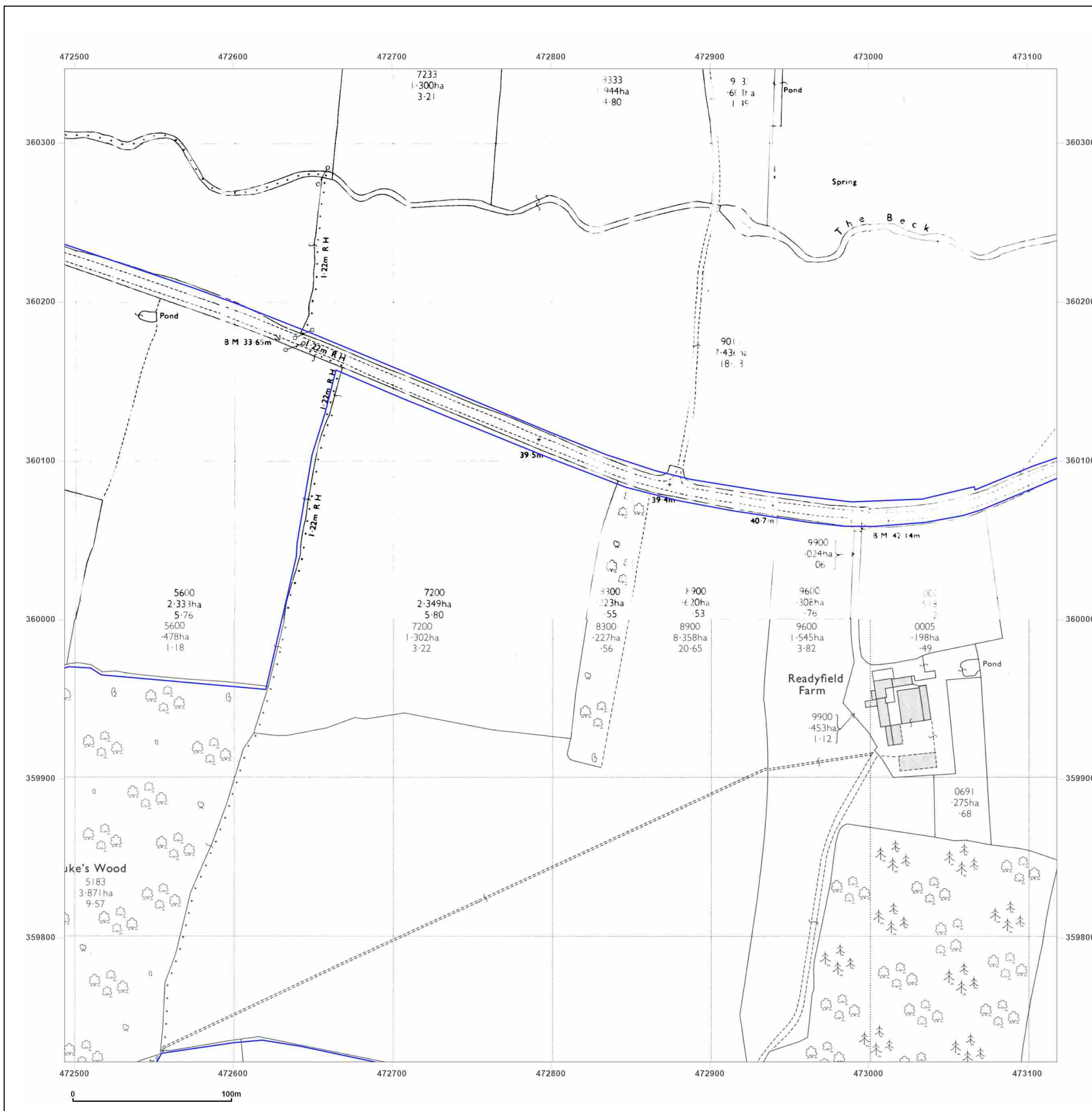


Produced by
 Groundsure Insights
 T: 08444 159000
 E: info@groundsure.com
 W: www.groundsure.com

© Crown copyright and database rights 2024 Ordnance Survey 100035207

Production date: 24 October 2024

Map legend available at:



Site Details:

GNRSP

Client Ref: GNRSP
Report Ref: GSIP-2024-16448-21123_2_LS_3_2
Grid Ref: 472806, 360034

Map Name: National Grid

Map date: 1970-1971

Scale: 1:2,500

Printed at: 1:2,500



Surveyed 1970
Revised 1970
Edition N/A
Copyright 1970
Levelled 1966

Surveyed N/A
Revised N/A
Edition N/A
Copyright N/A
Levelled N/A

Surveyed N/A
Revised N/A
Edition N/A
Copyright N/A
Levelled N/A

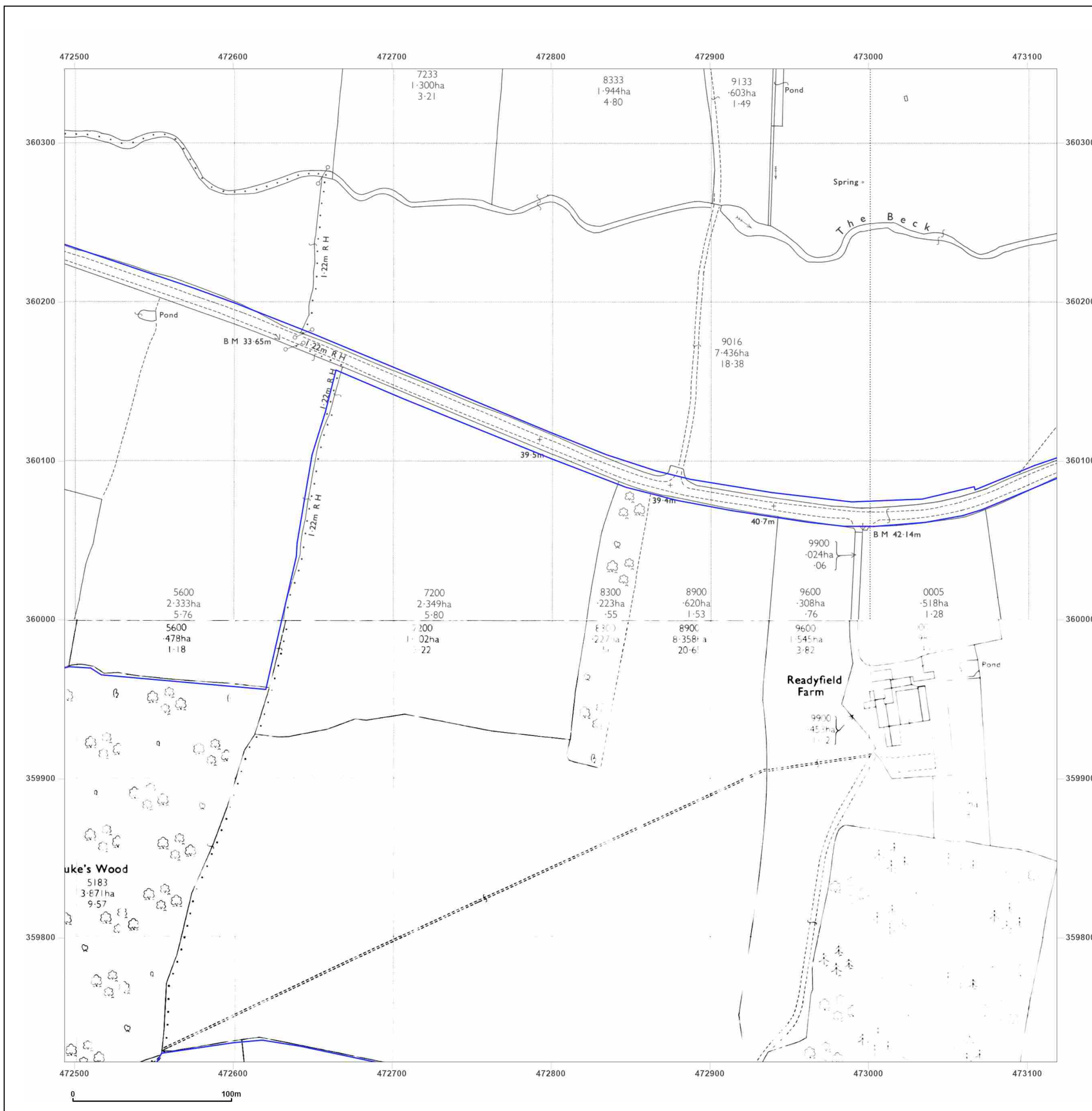


Produced by
Groundsure Insights
T: 08444 159000
E: info@groundsure.com
W: www.groundsure.com

© Crown copyright and database rights 2024 Ordnance Survey 100035207

Production date: 24 October 2024

Map legend available at:



Site Details:

GNRSP

Client Ref: GNRSP
Report Ref: GSIP-2024-16448-21123_2_LS_3_2
Grid Ref: 472806, 360034

Map Name: National Grid

Map date: 1994

Scale: 1:2,500

Printed at: 1:2,500



Surveyed N/A
Revised N/A
Edition N/A
Copyright 1994
Levelled N/A

Surveyed N/A
Revised N/A
Edition N/A
Copyright 1994
Levelled N/A

Surveyed N/A
Revised N/A
Edition N/A
Copyright 1994
Levelled N/A

Surveyed N/A
Revised N/A
Edition N/A
Copyright 1994
Levelled N/A

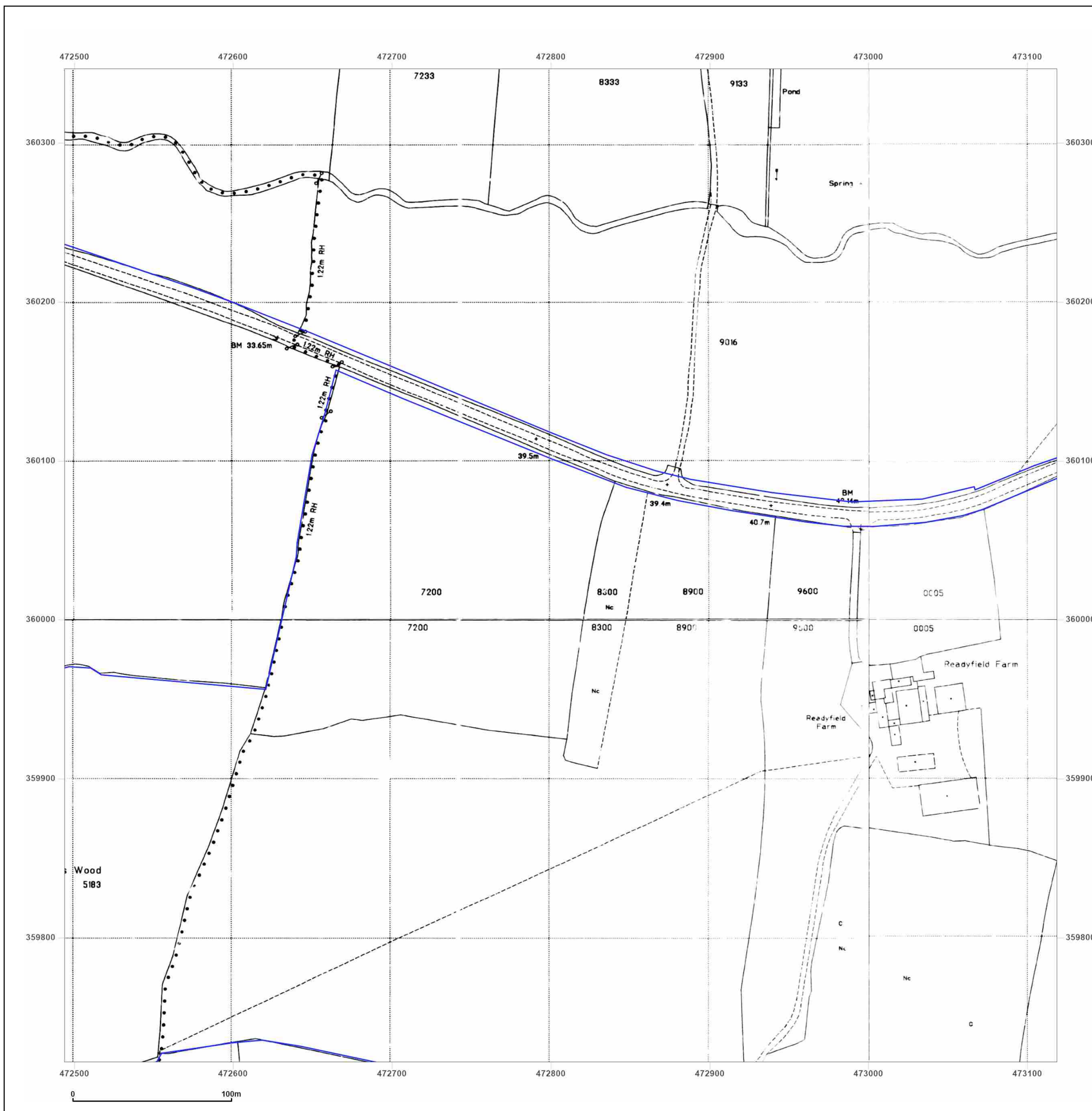


Produced by
Groundsure Insights
T: 08444 159000
E: info@groundsure.com
W: www.groundsure.com

© Crown copyright and database rights 2024 Ordnance Survey 100035207

Production date: 24 October 2024

Map legend available at:



Site Details:

GNRSP

Client Ref: GNRSP
Report Ref: GSIP-2024-16448-21123_2_LS_3_3
Grid Ref: 472806, 360659

Map Name: County Series

Map date: 1885-1886

Scale: 1:2,500

Printed at: 1:2,500

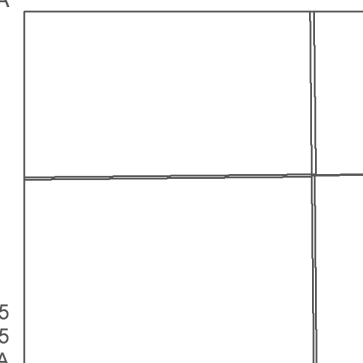


Surveyed 1885
Revised 1885
Edition N/A
Copyright N/A
Levelled N/A

Surveyed 1885
Revised 1885
Edition N/A
Copyright N/A
Levelled N/A

Surveyed 1885
Revised 1885
Edition N/A
Copyright N/A
Levelled N/A

Surveyed 1885
Revised 1885
Edition N/A
Copyright N/A
Levelled N/A

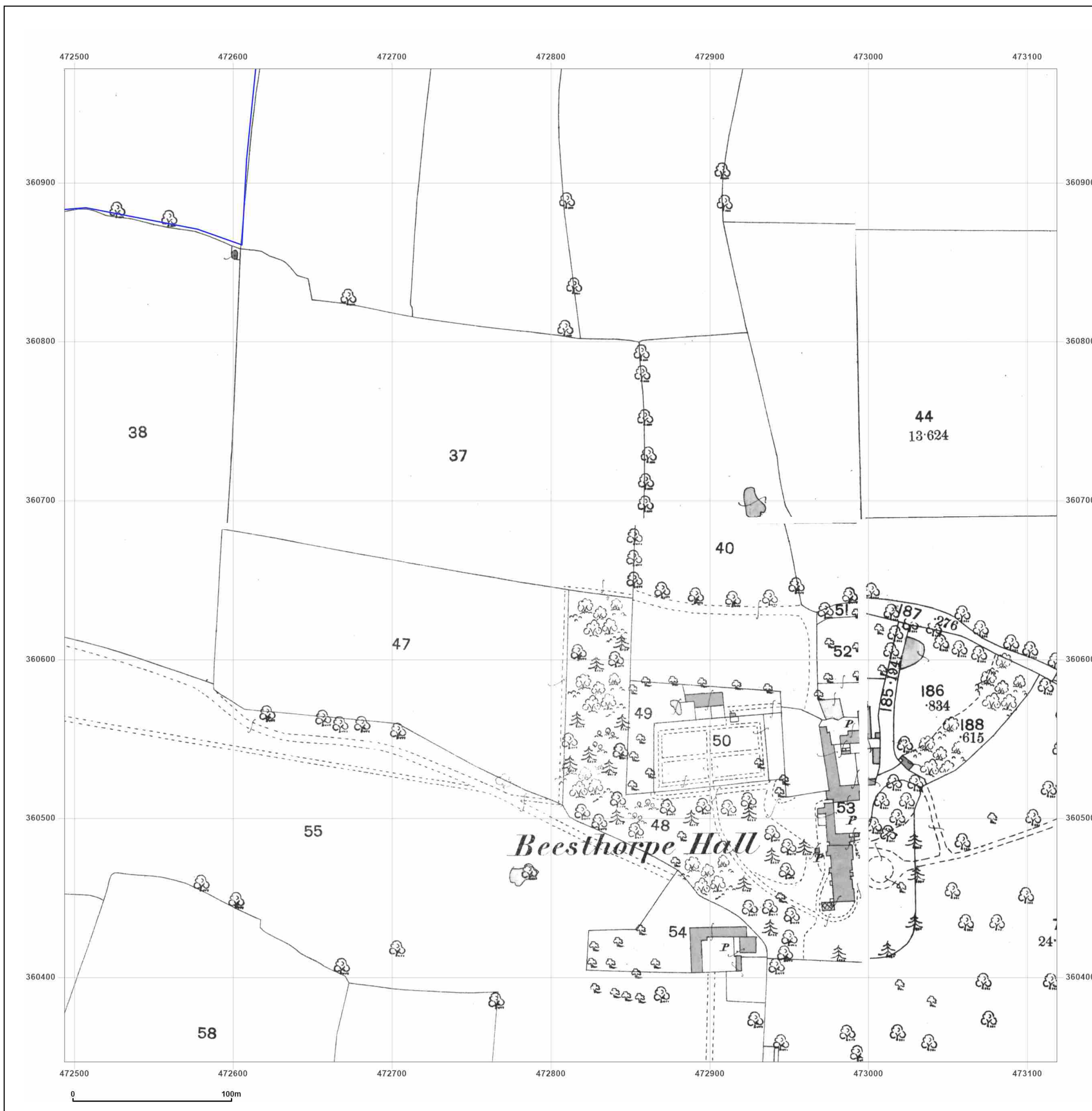


Produced by
Groundsure Insights
T: 08444 159000
E: info@groundsure.com
W: www.groundsure.com

© Crown copyright and database rights 2024 Ordnance Survey 100035207

Production date: 24 October 2024

Map legend available at:



Site Details:

GNRSP

Client Ref: GNRSP
Report Ref: GSIP-2024-16448-21123_2_LS_3_3
Grid Ref: 472806, 360659

Map Name: County Series

Map date: 1900

Scale: 1:2,500

Printed at: 1:2,500



Surveyed 1900
Revised 1900
Edition N/A
Copyright N/A
Levelled N/A

Surveyed 1900
Revised 1900
Edition N/A
Copyright N/A
Levelled N/A

Surveyed 1900
Revised 1900
Edition N/A
Copyright N/A
Levelled N/A

Surveyed 1900
Revised 1900
Edition N/A
Copyright N/A
Levelled N/A

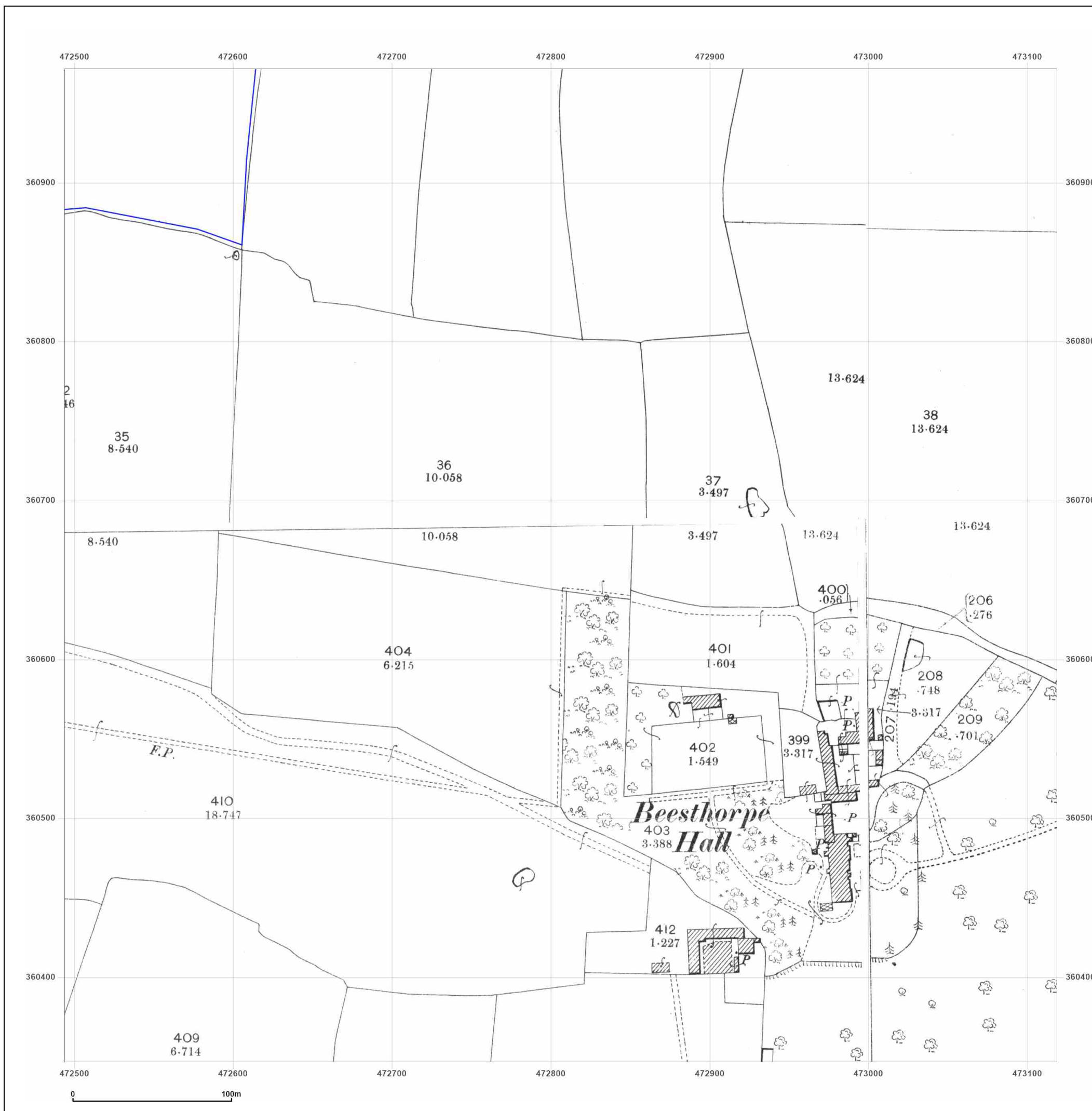


Produced by
Groundsure Insights
T: 08444 159000
E: info@groundsure.com
W: www.groundsure.com

© Crown copyright and database rights 2024 Ordnance Survey 100035207

Production date: 24 October 2024

Map legend available at:



Site Details:

GNRSP

Client Ref: GNRSP
Report Ref: GSIP-2024-16448-21123_2_LS_3_3
Grid Ref: 472806, 360659

Map Name: National Grid

Map date: 1970

Scale: 1:2,500

Printed at: 1:2,500



Surveyed N/A
Revised N/A
Edition N/A
Copyright N/A
Levelled N/A

Surveyed N/A
Revised N/A
Edition N/A
Copyright N/A
Levelled N/A

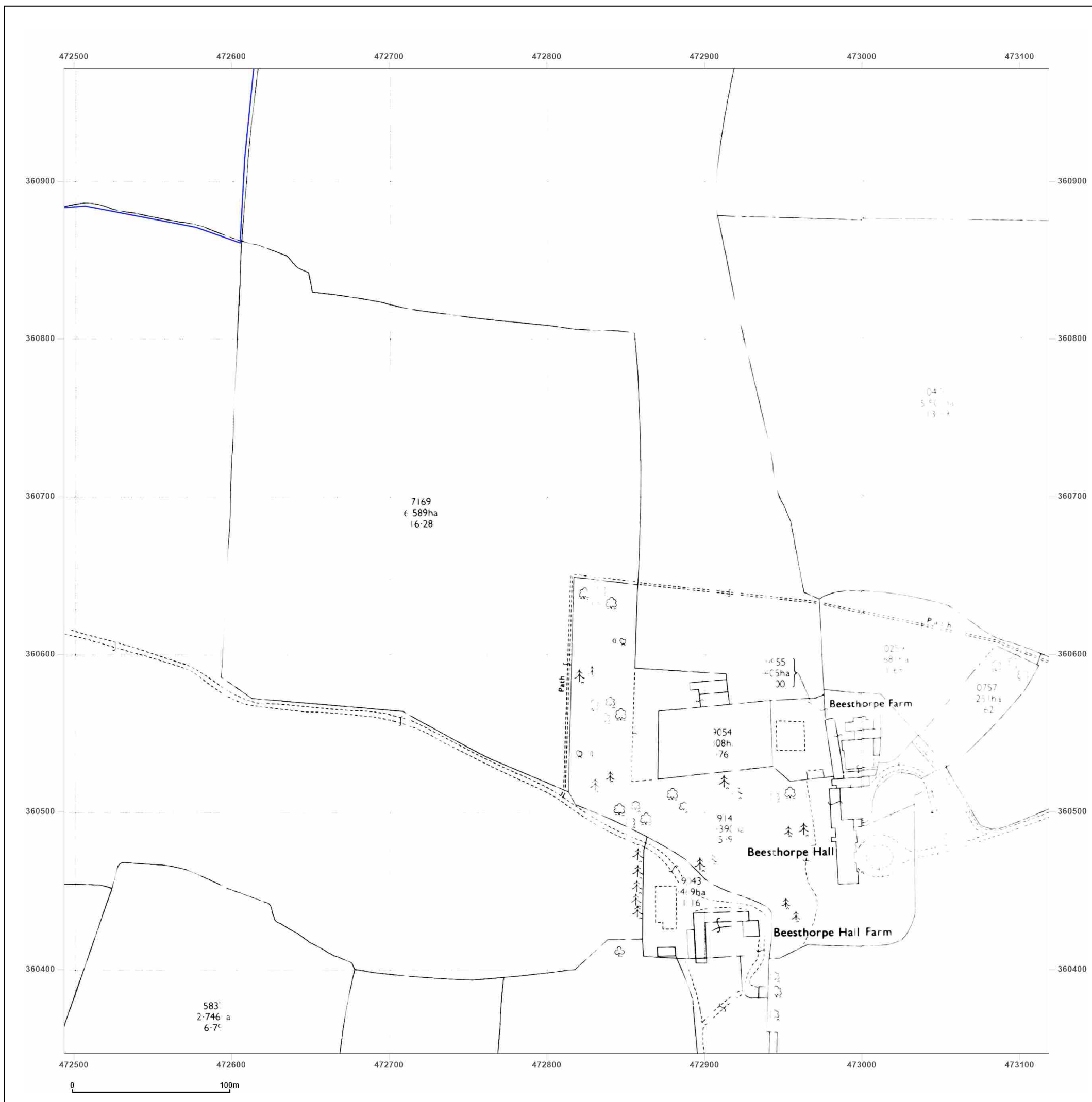


Produced by
Groundsure Insights
T: 08444 159000
E: info@groundsure.com
W: www.groundsure.com

© Crown copyright and database rights 2024 Ordnance Survey 100035207

Production date: 24 October 2024

Map legend available at:



Site Details:

GNRSP

Client Ref: GNRSP
Report Ref: GSIP-2024-16448-21123_2_LS_3_3
Grid Ref: 472806, 360659

Map Name: National Grid

Map date: 1970

Scale: 1:2,500

Printed at: 1:2,500



Surveyed 1970
Revised 1970
Edition N/A
Copyright 1970
Levelled 1966



Produced by
Groundsure Insights
T: 08444 159000
E: info@groundsure.com
W: XXXXXXXXXX

© Crown copyright and database rights 2024 Ordnance Survey 100035207

Production date: 24 October 2024

Map legend available at:
XXXXXXXXXX



Site Details:

GNRSP

Client Ref: GNRSP
Report Ref: GSIP-2024-16448-21123_2_LS_3_3
Grid Ref: 472806, 360659

Map Name: National Grid

Map date: 1994

Scale: 1:2,500

Printed at: 1:2,500



Surveyed N/A
Revised N/A
Edition N/A
Copyright 1994
Levelled N/A

Surveyed N/A
Revised N/A
Edition N/A
Copyright 1994
Levelled N/A



Produced by
Groundsure Insights
T: 08444 159000
E: info@groundsure.com
W: [\[Redacted\]](#)

© Crown copyright and database rights 2024 Ordnance Survey 100035207

Production date: 24 October 2024

Map legend available at: [\[Redacted\]](#)



Site Details:

GNRSP

Client Ref: GNRSP
Report Ref: GSIP-2024-16448-21123_2_LS_3_4
Grid Ref: 472806, 361285

Map Name: County Series

Map date: 1885

Scale: 1:2,500

Printed at: 1:2,500



Surveyed 1885
 Revised 1885
 Edition N/A
 Copyright N/A
 Levelled N/A

Surveyed 1885
 Revised 1885
 Edition N/A
 Copyright N/A
 Levelled N/A

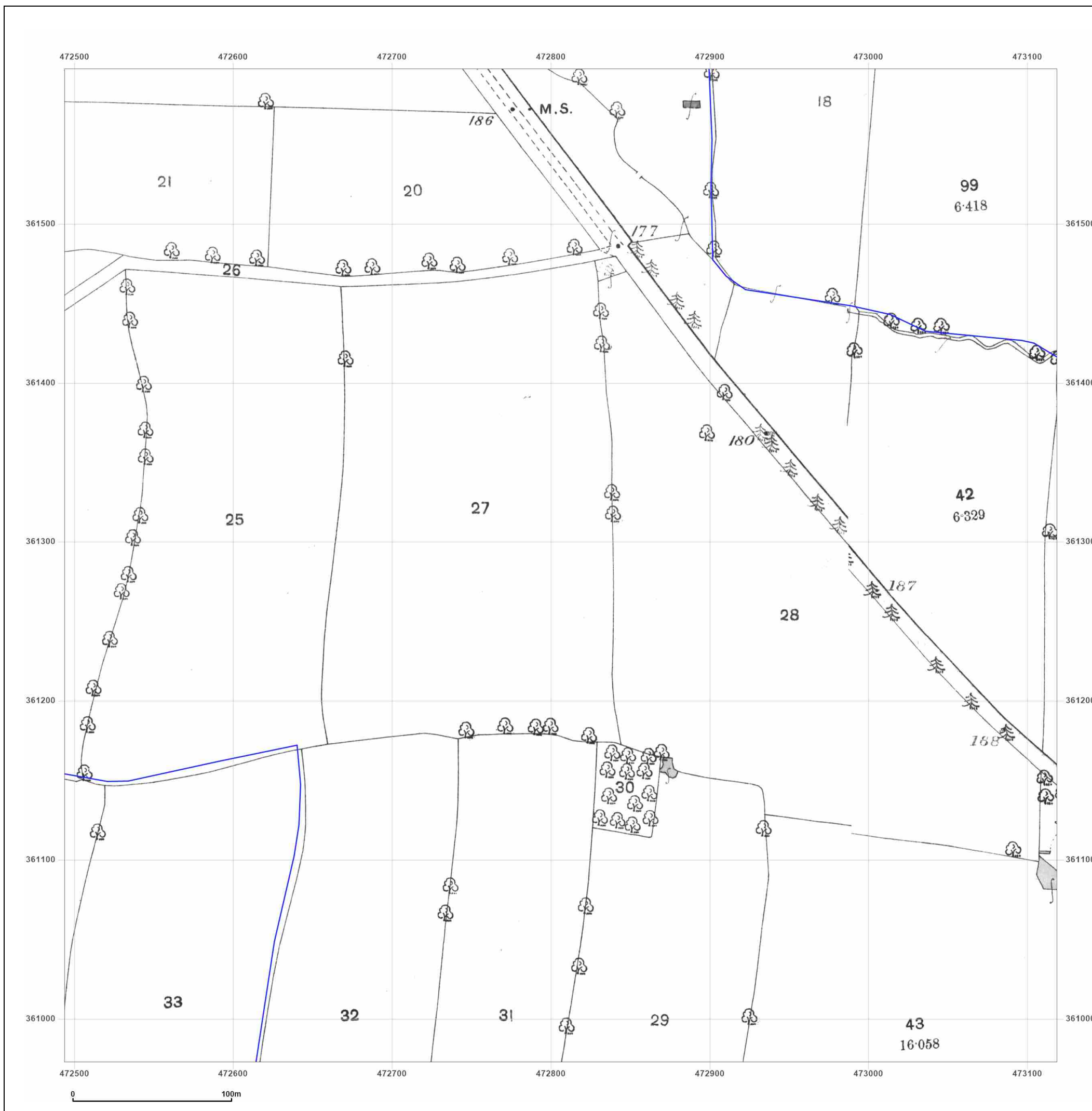


Produced by
 Groundsure Insights
 T: 08444 159000
 E: info@groundsure.com
 W: www.groundsure.com

© Crown copyright and database rights 2024 Ordnance Survey 100035207

Production date: 24 October 2024

Map legend available at:



Site Details:

GNRSP

Client Ref: GNRSP
Report Ref: GSIP-2024-16448-21123_2_LS_3_4
Grid Ref: 472806, 361285

Map Name: County Series

Map date: 1900

Scale: 1:2,500

Printed at: 1:2,500



Surveyed 1900
Revised 1900
Edition N/A
Copyright N/A
Levelled N/A

Surveyed 1900
Revised 1900
Edition N/A
Copyright N/A
Levelled N/A

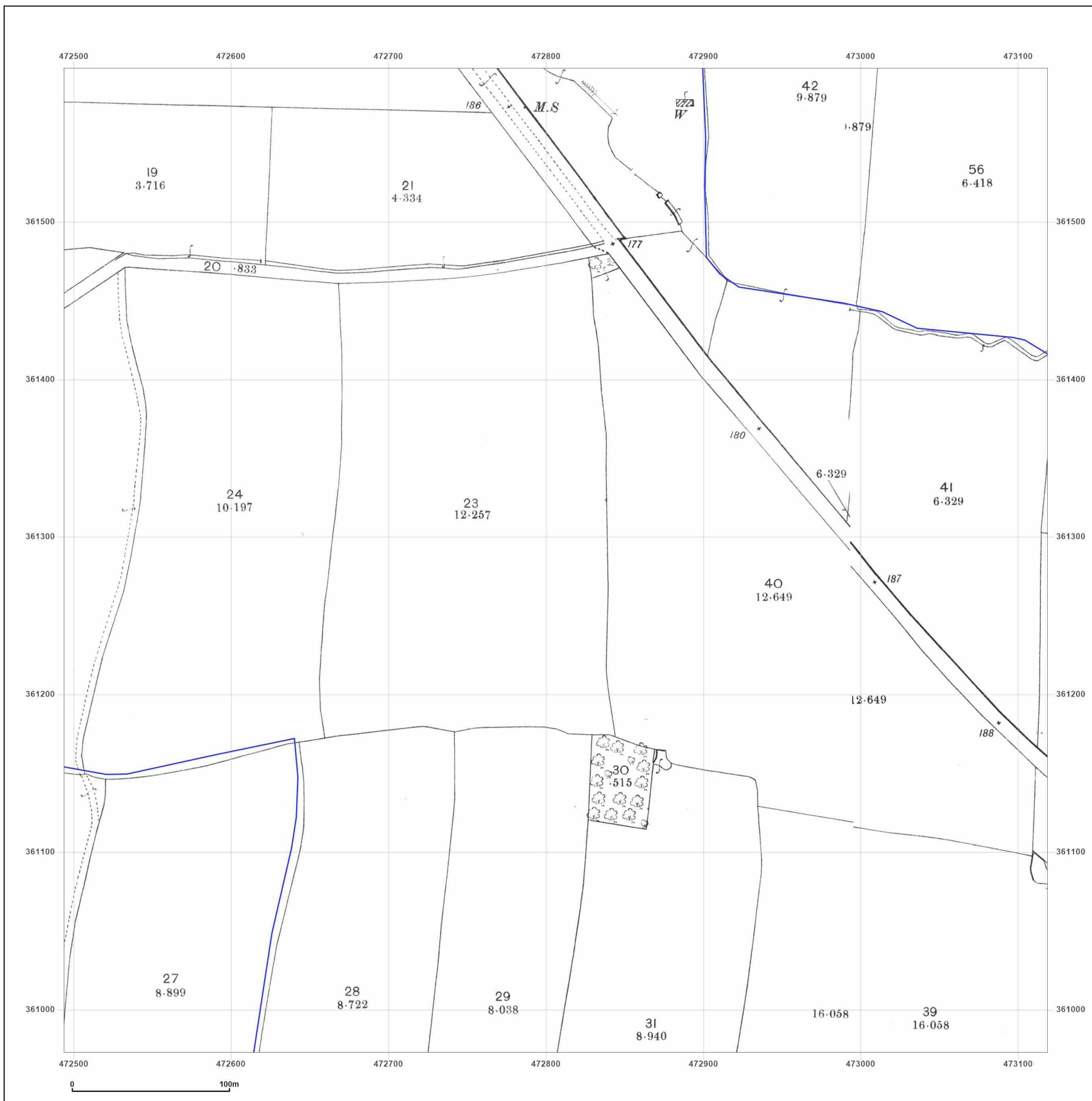


Produced by
Groundsure Insights
T: 08444 159000
E: info@groundsure.com
W: www.groundsure.com

© Crown copyright and database rights 2024 Ordnance Survey 100035207

Production date: 24 October 2024

Map legend available at:



Site Details:

GNRSP

Client Ref: GNRSP
Report Ref: GSIP-2024-16448-21123_2_LS_3_4
Grid Ref: 472806, 361285

Map Name: County Series

Map date: 1919-1920

Scale: 1:2,500

Printed at: 1:2,500



Surveyed 1919
Revised 1919
Edition N/A
Copyright N/A
Levelled N/A

Surveyed 1920
Revised 1920
Edition N/A
Copyright N/A
Levelled N/A

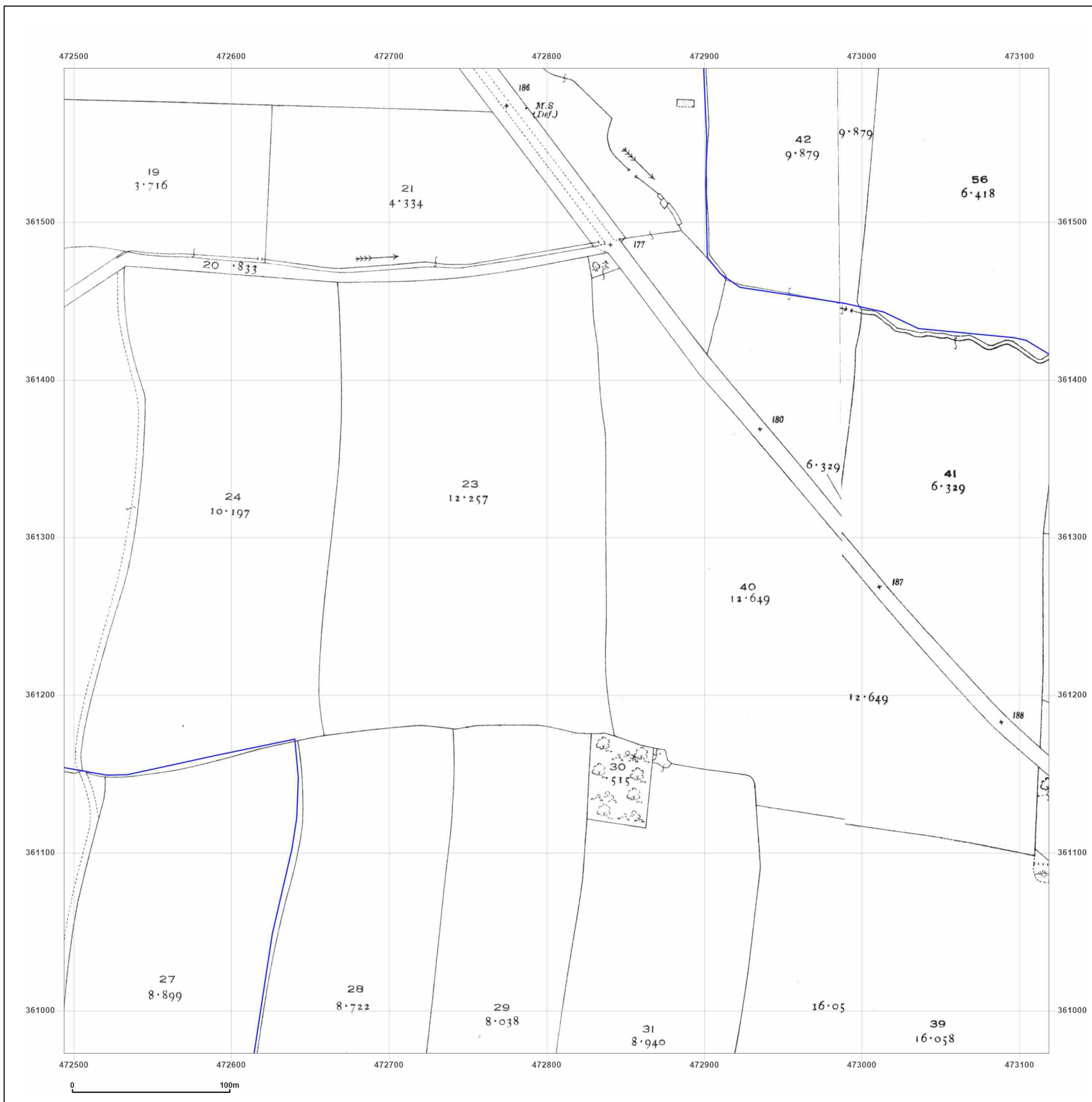


Produced by
Groundsure Insights
T: 08444 159000
E: info@groundsure.com
W: www.groundsure.com

© Crown copyright and database rights 2024 Ordnance Survey 100035207

Production date: 24 October 2024

Map legend available at:



Site Details:

GNRSP

Client Ref: GNRSP
Report Ref: GSIP-2024-16448-21123_2_LS_3_4
Grid Ref: 472806, 361285

Map Name: National Grid

Map date: 1970

Scale: 1:2,500

Printed at: 1:2,500



Surveyed 1970
Revised 1970
Edition N/A
Copyright 1970
Levelled 1956

Surveyed 1970
Revised 1970
Edition N/A
Copyright 1970
Levelled 1966

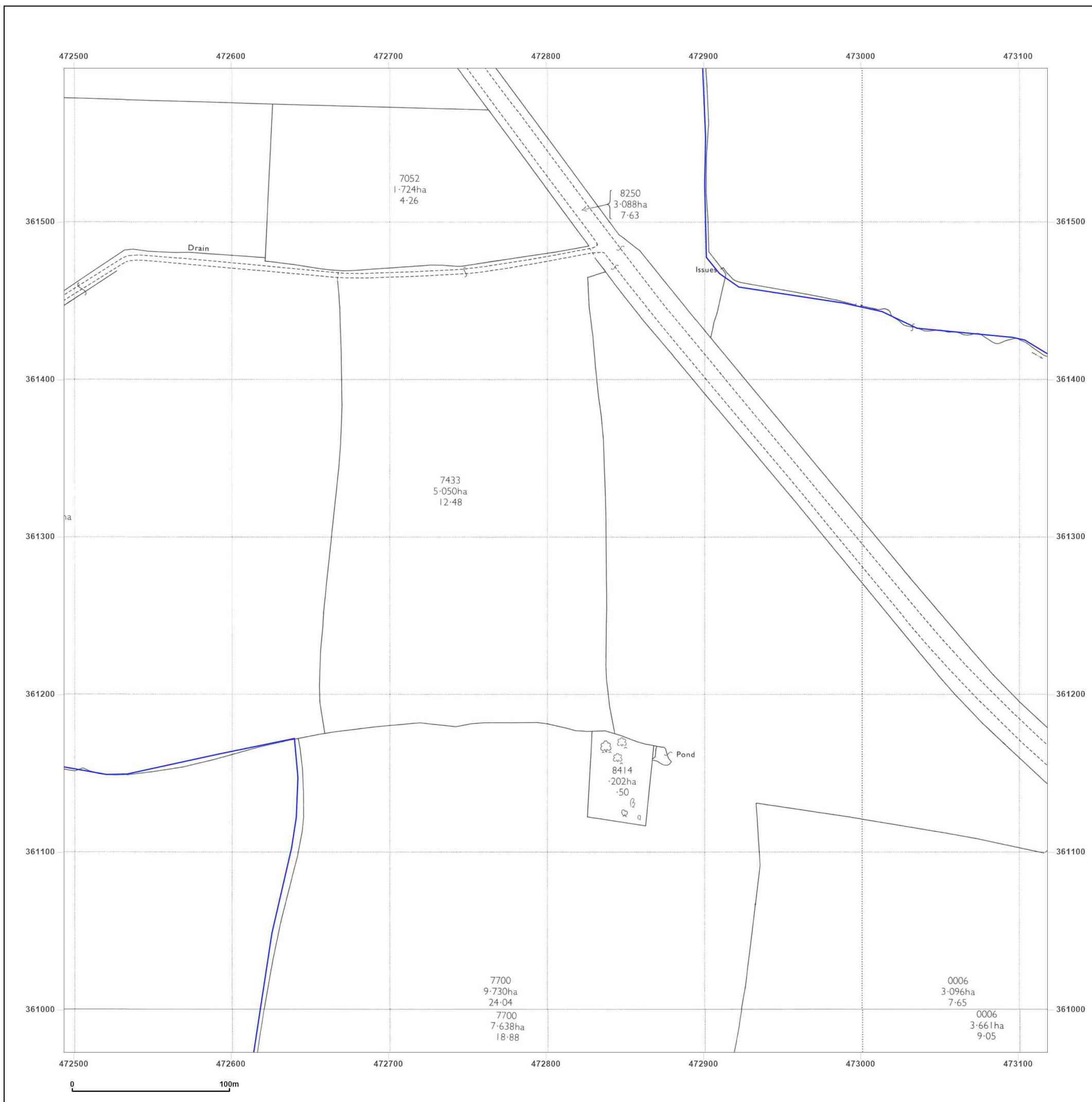


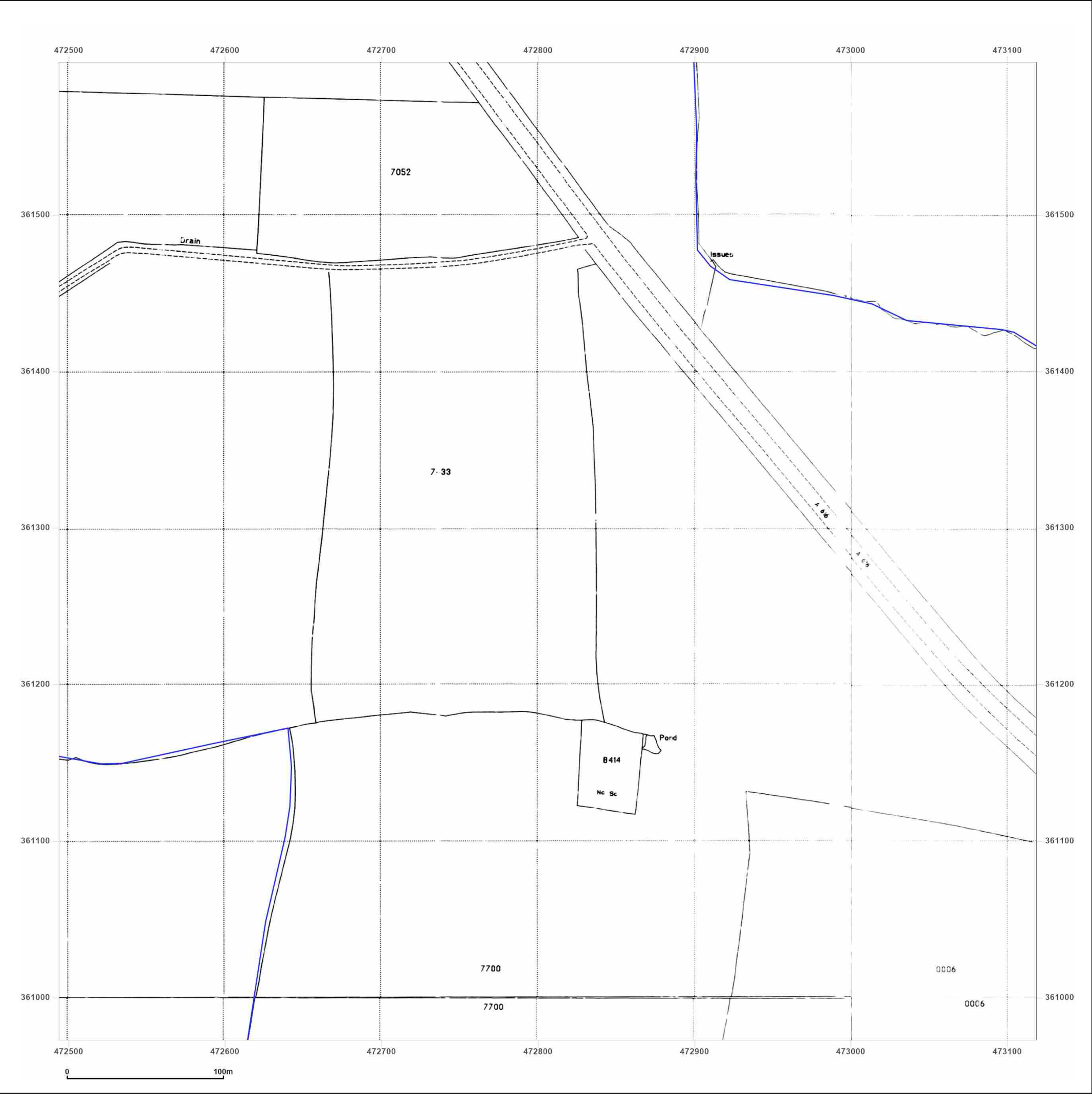
Produced by
Groundsure Insights
T: 08444 159000
E: info@groundsure.com
W: XXXXXXXXXX

© Crown copyright and database rights 2024 Ordnance Survey 100035207

Production date: 24 October 2024

Map legend available at:
XXXXXXXXXX





Site Details:

GNRSP

Client Ref: GNRSP
Report Ref: GSIP-2024-16448-21123_2_LS_3_4
Grid Ref: 472806, 361285

Map Name: National Grid

Map date: 1994

Scale: 1:2,500

Printed at: 1:2,500



Surveyed N/A
Revised N/A
Edition N/A
Copyright 1994
Levelled N/A

Surveyed N/A
Revised N/A
Edition N/A
Copyright 1994
Levelled N/A

Surveyed N/A
Revised N/A
Edition N/A
Copyright 1994
Levelled N/A

Surveyed N/A
Revised N/A
Edition N/A
Copyright 1994
Levelled N/A



Produced by
Groundsure Insights
T: 08444 159000
E: info@groundsure.com
W: [REDACTED]

© Crown copyright and database rights 2024 Ordnance Survey 100035207

Production date: 24 October 2024

Map legend available at:
[REDACTED]

Site Details:

GNRSP

Client Ref: GNRSP
Report Ref: GSIP-2024-16448-21123_2_LS_3_5
Grid Ref: 472806, 361910

Map Name: County Series

Map date: 1885

Scale: 1:2,500

Printed at: 1:2,500



Surveyed 1885
Revised 1885
Edition N/A
Copyright N/A
Levelled N/A

Surveyed 1885
Revised 1885
Edition N/A
Copyright N/A
Levelled N/A

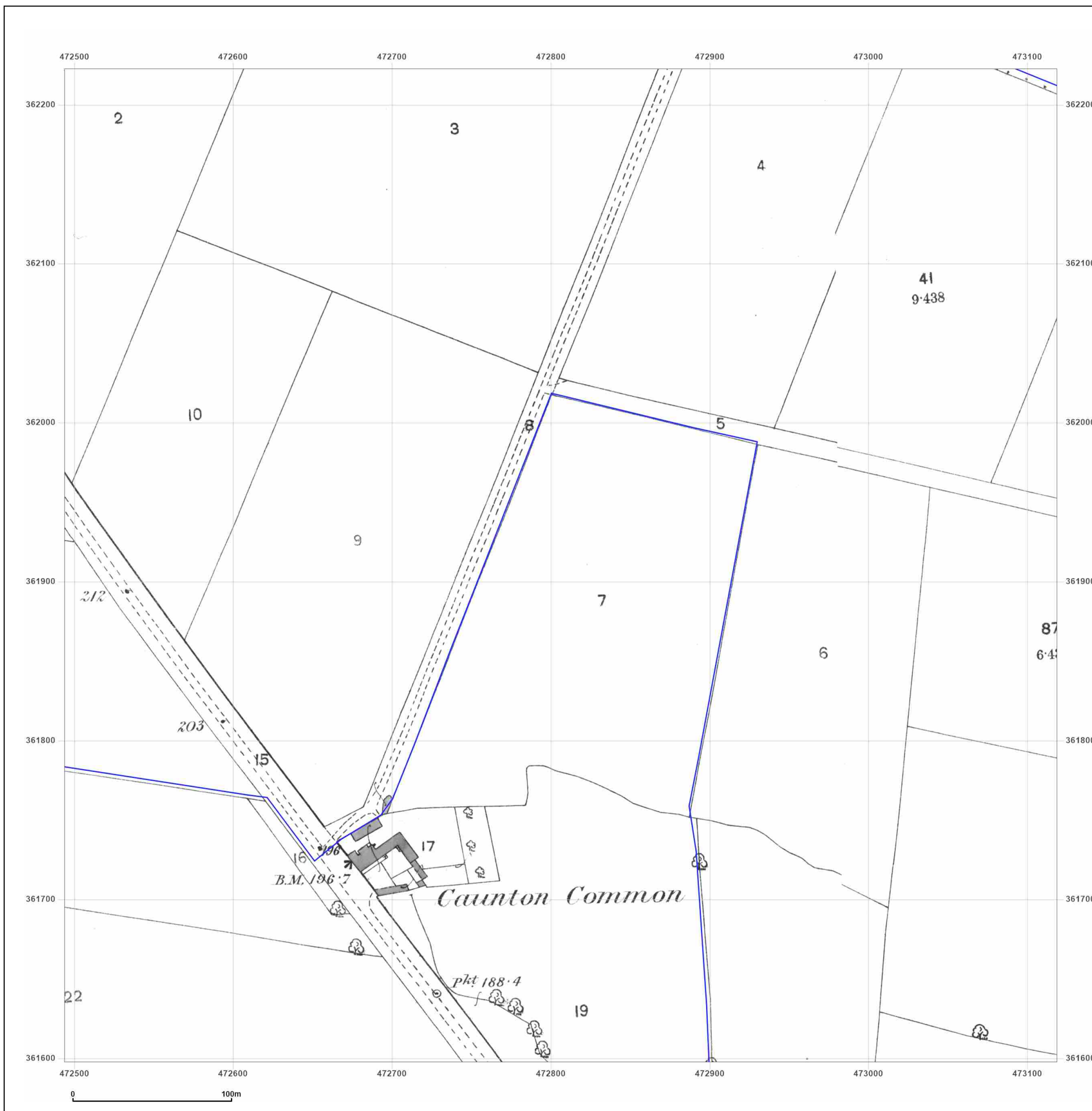


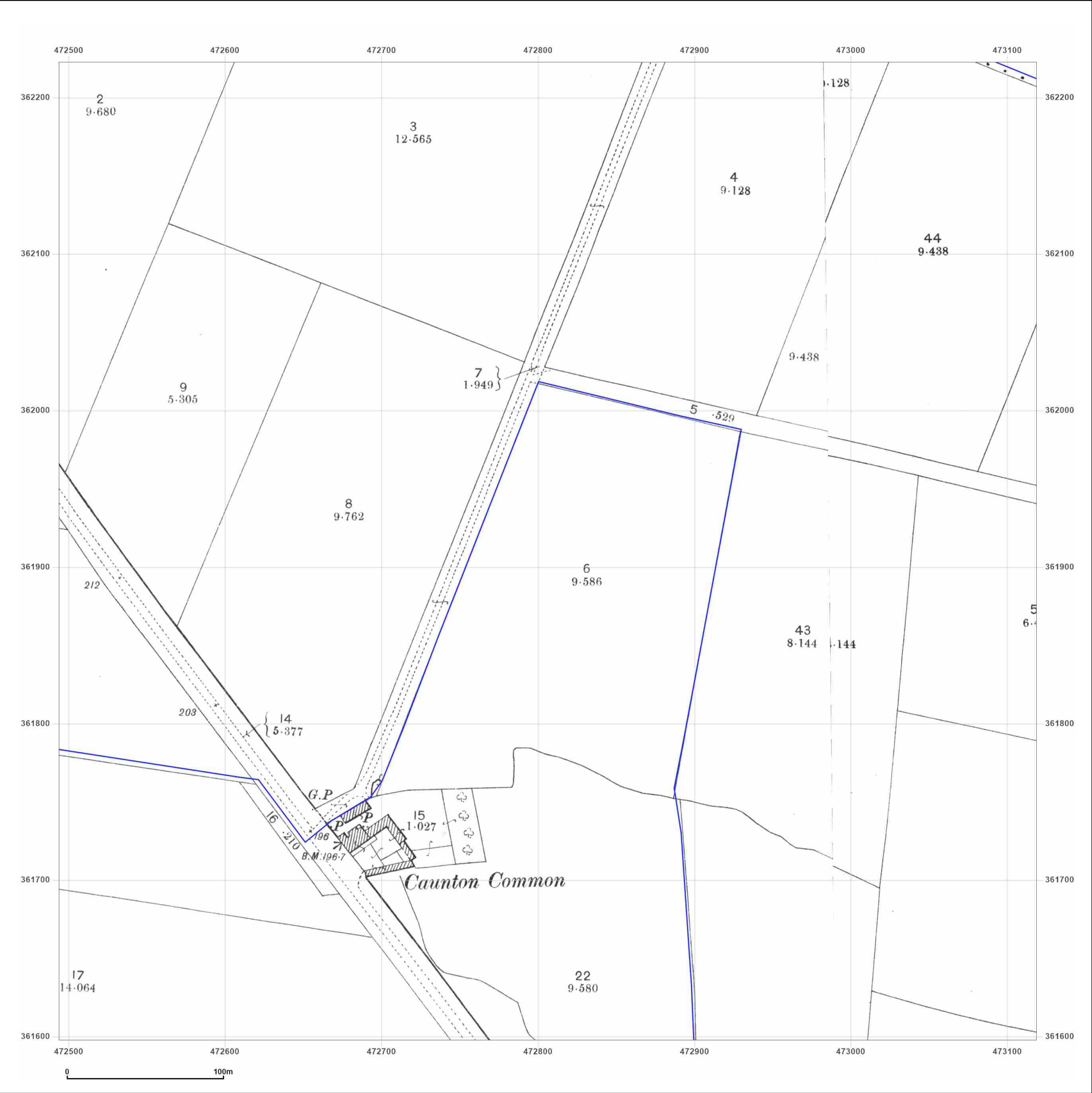
Produced by
Groundsure Insights
T: 08444 159000
E: info@groundsure.com
W: www.groundsure.com

© Crown copyright and database rights 2024 Ordnance Survey 100035207

Production date: 24 October 2024

Map legend available at:





Site Details:

GNRSP

Client Ref: GNRSP
Report Ref: GSIP-2024-16448-21123_2_LS_3_5
Grid Ref: 472806, 361910

Map Name: County Series

Map date: 1900

Scale: 1:2,500

Printed at: 1:2,500



Surveyed 1900
Revised 1900
Edition N/A
Copyright N/A
Levelled N/A

Surveyed 1900
Revised 1900
Edition N/A
Copyright N/A
Levelled N/A



Produced by
Groundsure Insights
T: 08444 159000
E: info@groundsure.com
W: www.groundsure.com

© Crown copyright and database rights 2024 Ordnance Survey 100035207

Production date: 24 October 2024

Map legend available at:

Site Details:

GNRSP

Client Ref: GNRSP
Report Ref: GSIP-2024-16448-21123_2_LS_3_5
Grid Ref: 472806, 361910

Map Name: County Series

Map date: 1919-1920

Scale: 1:2,500

Printed at: 1:2,500



Surveyed 1919
Revised 1919
Edition N/A
Copyright N/A
Levelled N/A

Surveyed 1920
Revised 1920
Edition N/A
Copyright N/A
Levelled N/A

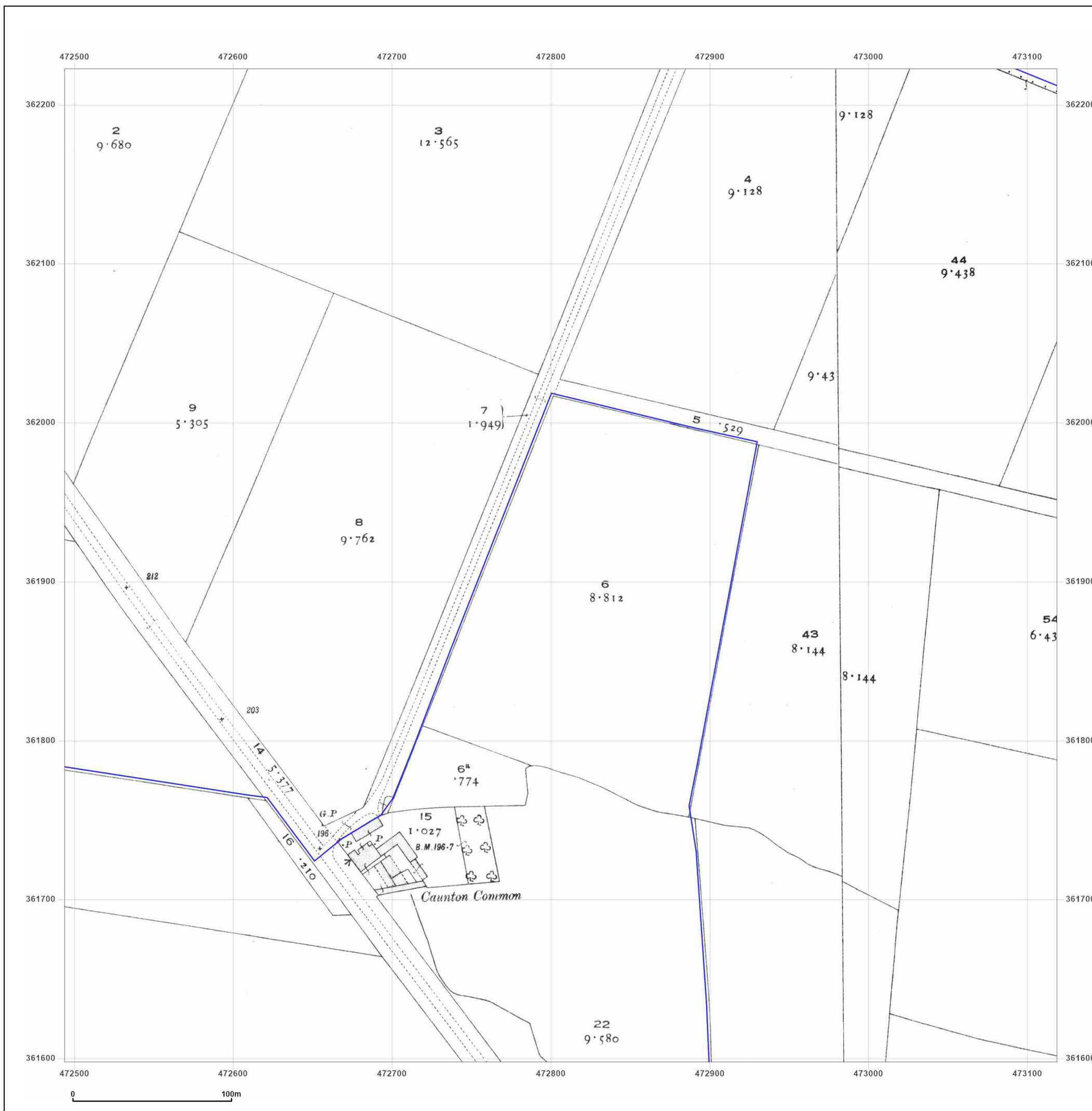


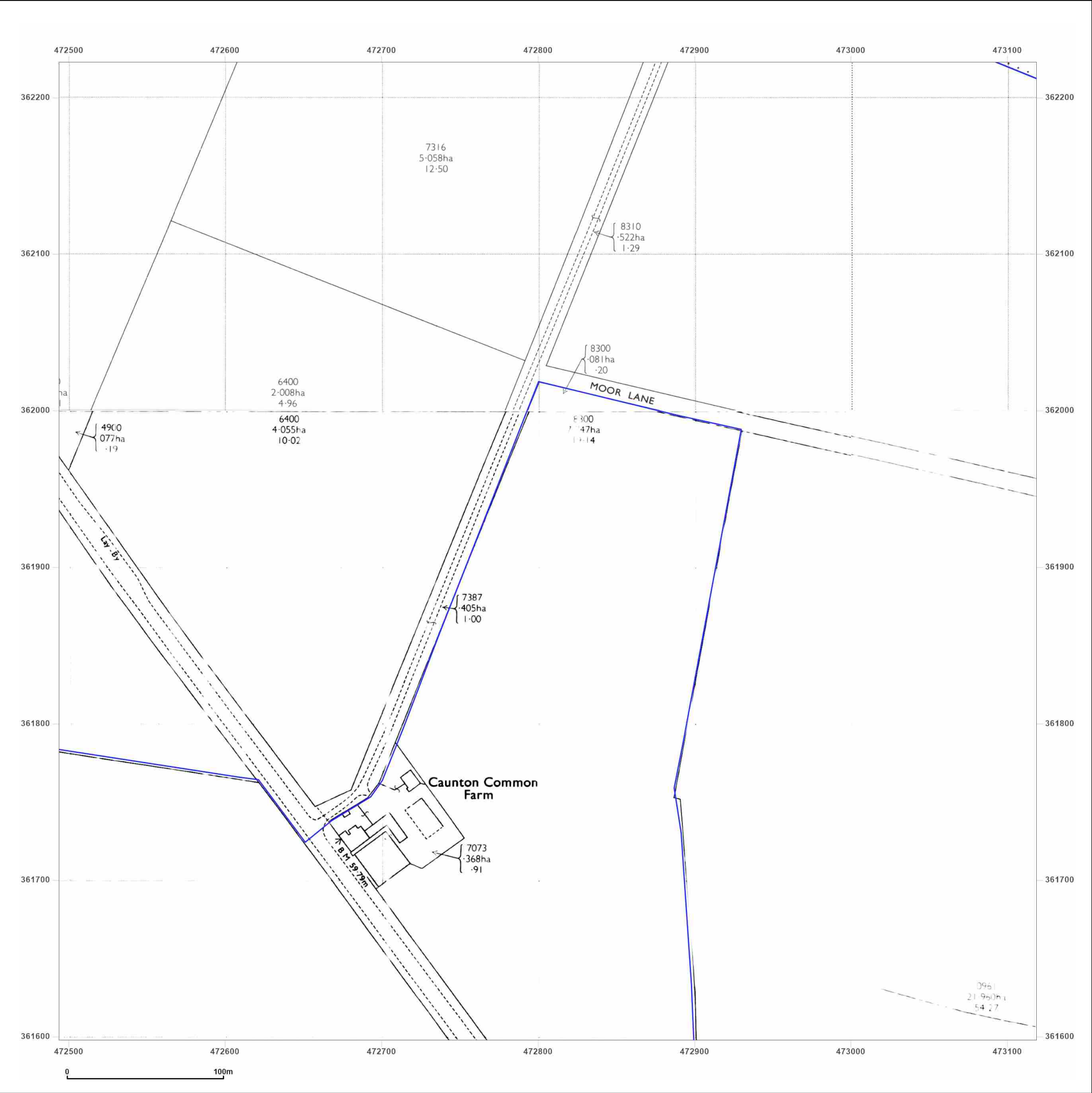
Produced by
Groundsure Insights
T: 08444 159000
E: info@groundsure.com
W: www.groundsure.com

© Crown copyright and database rights 2024 Ordnance Survey 100035207

Production date: 24 October 2024

Map legend available at:
[\[Redacted\]](#)





Site Details:

GNRSP

Client Ref:

GNRSP

Report Ref:

GSIP-2024-16448-21123_2_LS_3_5

Grid Ref:

472806, 361910

Map Name:

National Grid

Map date:


1970

Scale:

1:2,500

Printed at:

1:2,500




Surveyed 1970
Revised 1970
Edition N/A
Copyright 1970
Levelled 1966

Surveyed N/A
Revised N/A
Edition N/A
Copyright N/A
Levelled N/A

Surveyed N/A
Revised N/A
Edition N/A
Copyright N/A
Levelled N/A

Powered by



Produced by

Groundsure Insights

T: 08444 159000

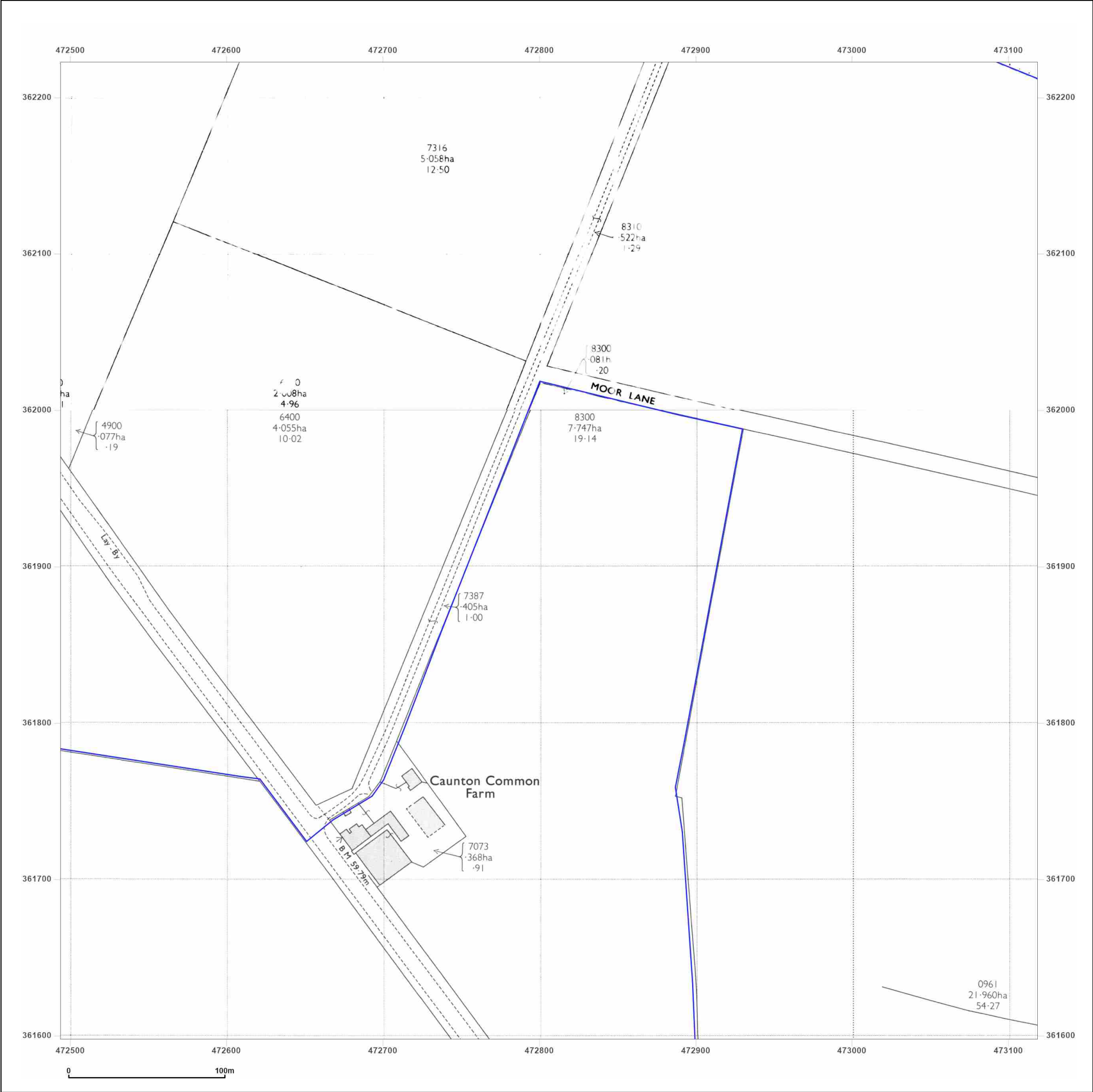
E: info@groundsure.com

W:

© Crown copyright and database rights 2024 Ordnance Survey 100035207

Production date: 24 October 2024

Map legend available at:



Site Details:

GNRSP

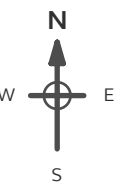
Client Ref: GNRSP
Report Ref: GSIP-2024-16448-21123_2_LS_3_5
Grid Ref: 472806, 361910

Map Name: National Grid

Map date: 1970


Scale: 1:2,500

Printed at: 1:2,500



Surveyed N/A
Revised N/A
Edition N/A
Copyright N/A
Levelled N/A

Surveyed N/A
Revised N/A
Edition N/A
Copyright N/A
Levelled N/A



Surveyed 1970
Revised 1970
Edition N/A
Copyright 1970
Levelled 1956




Produced by
Groundsure Insights
T: 08444 159000
E: info@groundsure.com
W: www.groundsure.com

© Crown copyright and database rights 2024 Ordnance Survey 100035207

Production date: 24 October 2024

Map legend available at:



Site Details:

GNRSP

Client Ref: GNRSP
Report Ref: GSIP-2024-16448-21123_2_LS_3_5
Grid Ref: 472806, 361910

Map Name: National Grid

Map date: 1994

Scale: 1:2,500

Printed at: 1:2,500



Surveyed N/A
Revised N/A
Edition N/A
Copyright 1994
Levelled N/A

Surveyed N/A
Revised N/A
Edition N/A
Copyright 1994
Levelled N/A

Surveyed N/A
Revised N/A
Edition N/A
Copyright 1994
Levelled N/A

Surveyed N/A
Revised N/A
Edition N/A
Copyright 1994
Levelled N/A



Produced by
Groundsure Insights
T: 08444 159000
E: info@groundsure.com
W: www.groundsure.com

© Crown copyright and database rights 2024 Ordnance Survey 100035207

Production date: 24 October 2024

Map legend available at:

Site Details:

GNRSP

Client Ref: GNRSP
Report Ref: GSIP-2024-16448-21123_2_LS_3_6
Grid Ref: 472806, 362536

Map Name: County Series

Map date: 1885

Scale: 1:2,500

Printed at: 1:2,500



Surveyed 1885
Revised 1885
Edition N/A
Copyright N/A
Levelled N/A

Surveyed 1885
Revised 1885
Edition N/A
Copyright N/A
Levelled N/A

Surveyed 1885
Revised 1885
Edition N/A
Copyright N/A
Levelled N/A

Surveyed 1885
Revised 1885
Edition N/A
Copyright N/A
Levelled N/A

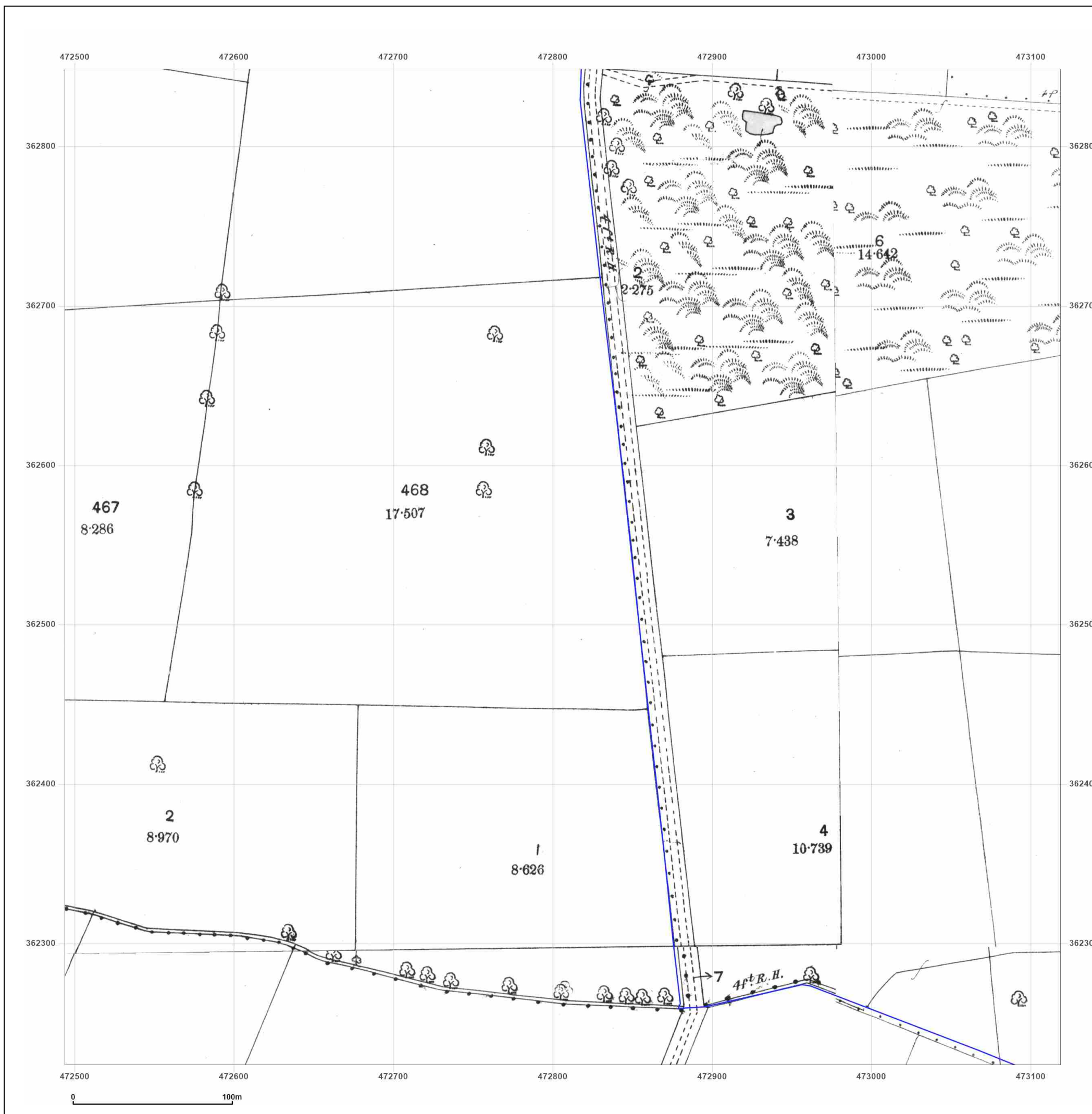


Produced by
Groundsure Insights
T: 08444 159000
E: info@groundsure.com
W: www.groundsure.com

© Crown copyright and database rights 2024 Ordnance Survey 100035207

Production date: 24 October 2024

Map legend available at:



Site Details:

GNRSP

Client Ref: GNRSP
Report Ref: GSIP-2024-16448-21123_2_LS_3_6
Grid Ref: 472806, 362536

Map Name: County Series

Map date: 1900

Scale: 1:2,500

Printed at: 1:2,500



Surveyed 1900
 Revised 1900
 Edition N/A
 Copyright N/A
 Levelled N/A

Surveyed 1900
 Revised 1900
 Edition N/A
 Copyright N/A
 Levelled N/A

Surveyed 1900
 Revised 1900
 Edition N/A
 Copyright N/A
 Levelled N/A

Surveyed 1900
 Revised 1900
 Edition N/A
 Copyright N/A
 Levelled N/A

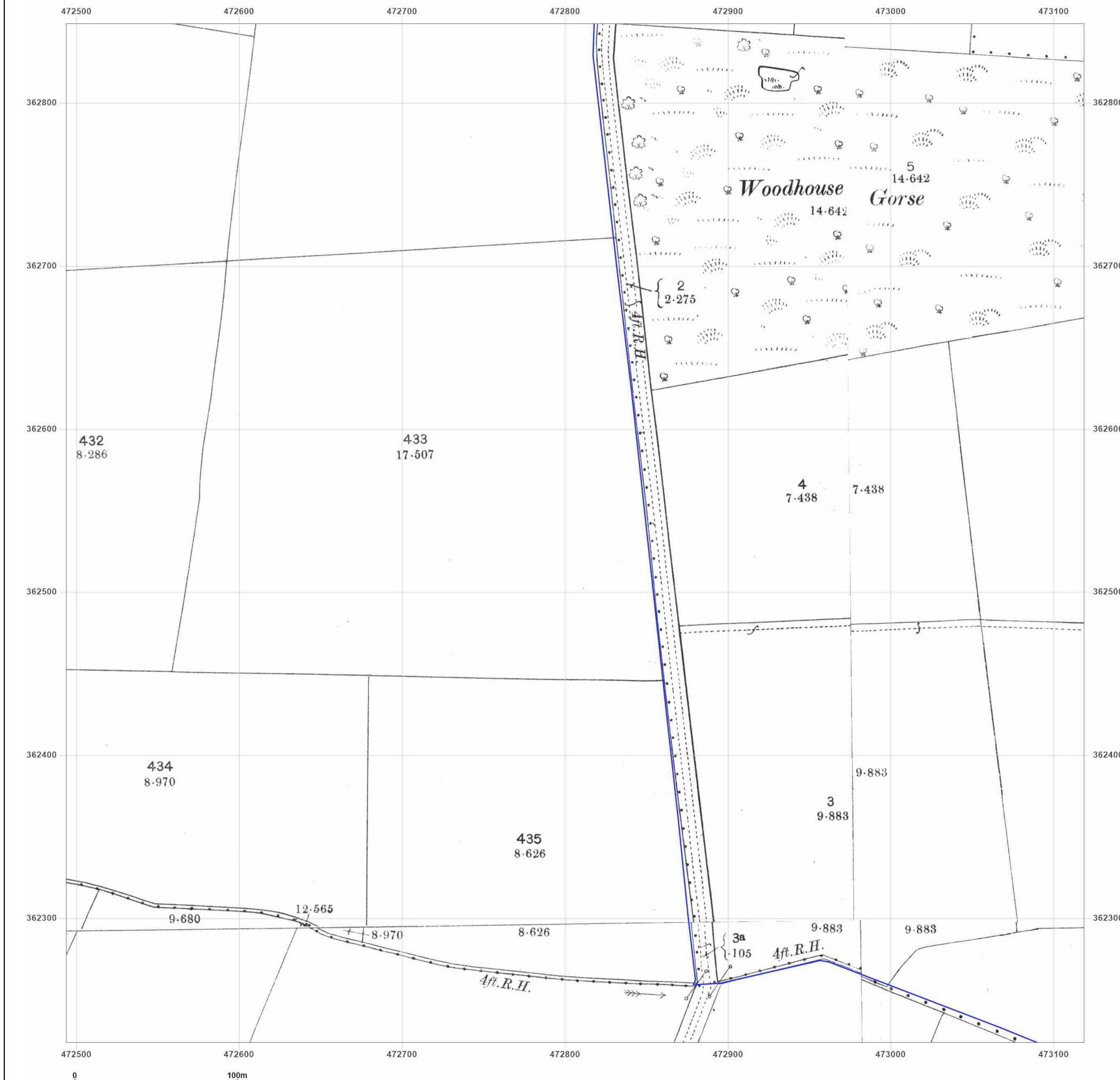


Produced by
 Groundsure Insights
 T: 08444 159000
 E: info@groundsure.com
 W: [REDACTED]

© Crown copyright and database rights 2024 Ordnance Survey 100035207

Production date: 24 October 2024

Map legend available at:
[REDACTED]



Site Details:

GNRSP

Client Ref: GNRSP
Report Ref: GSIP-2024-16448-21123_2_LS_3_6
Grid Ref: 472806, 362536

Map Name: County Series

Map date: 1919-1920

Scale: 1:2,500

Printed at: 1:2,500



Surveyed 1919
 Revised 1919
 Edition N/A
 Copyright N/A
 Levelled N/A

Surveyed 1920
 Revised 1920
 Edition N/A
 Copyright N/A
 Levelled N/A

Surveyed 1919
 Revised 1919
 Edition N/A
 Copyright N/A
 Levelled N/A

Surveyed 1920
 Revised 1920
 Edition N/A
 Copyright N/A
 Levelled N/A

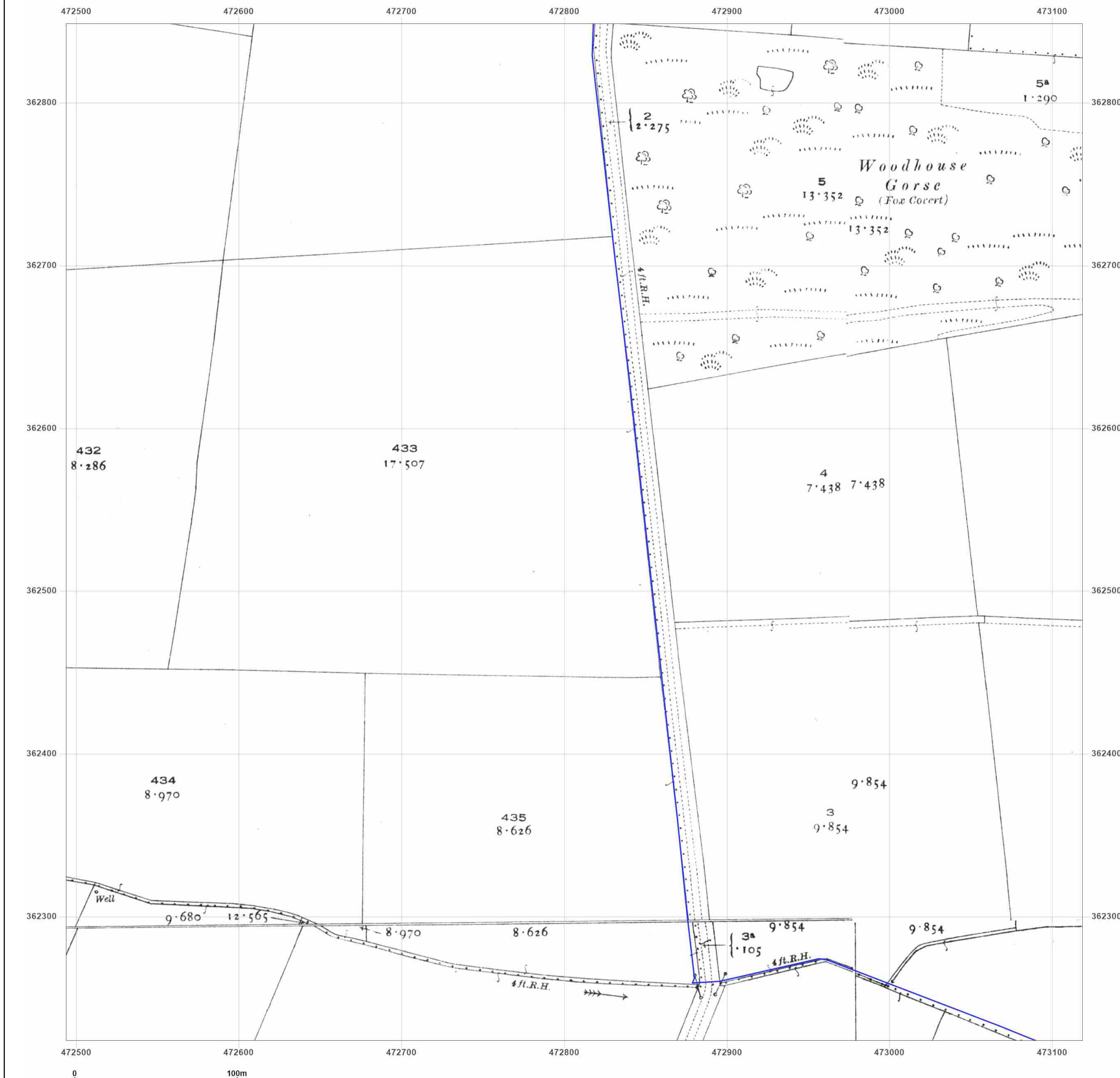


Produced by
 Groundsure Insights
 T: 08444 159000
 E: info@groundsure.com
 W: www.groundsure.com

© Crown copyright and database rights 2024 Ordnance Survey 100035207

Production date: 24 October 2024

Map legend available at:



Site Details:

GNRSP

Client Ref: GNRSP
Report Ref: GSIP-2024-16448-21123_2_LS_3_6
Grid Ref: 472806, 362536

Map Name: National Grid

Map date: 1970

Scale: 1:2,500

Printed at: 1:2,500




Surveyed 1970
Revised 1970
Edition N/A
Copyright 1970
Levelled 1966

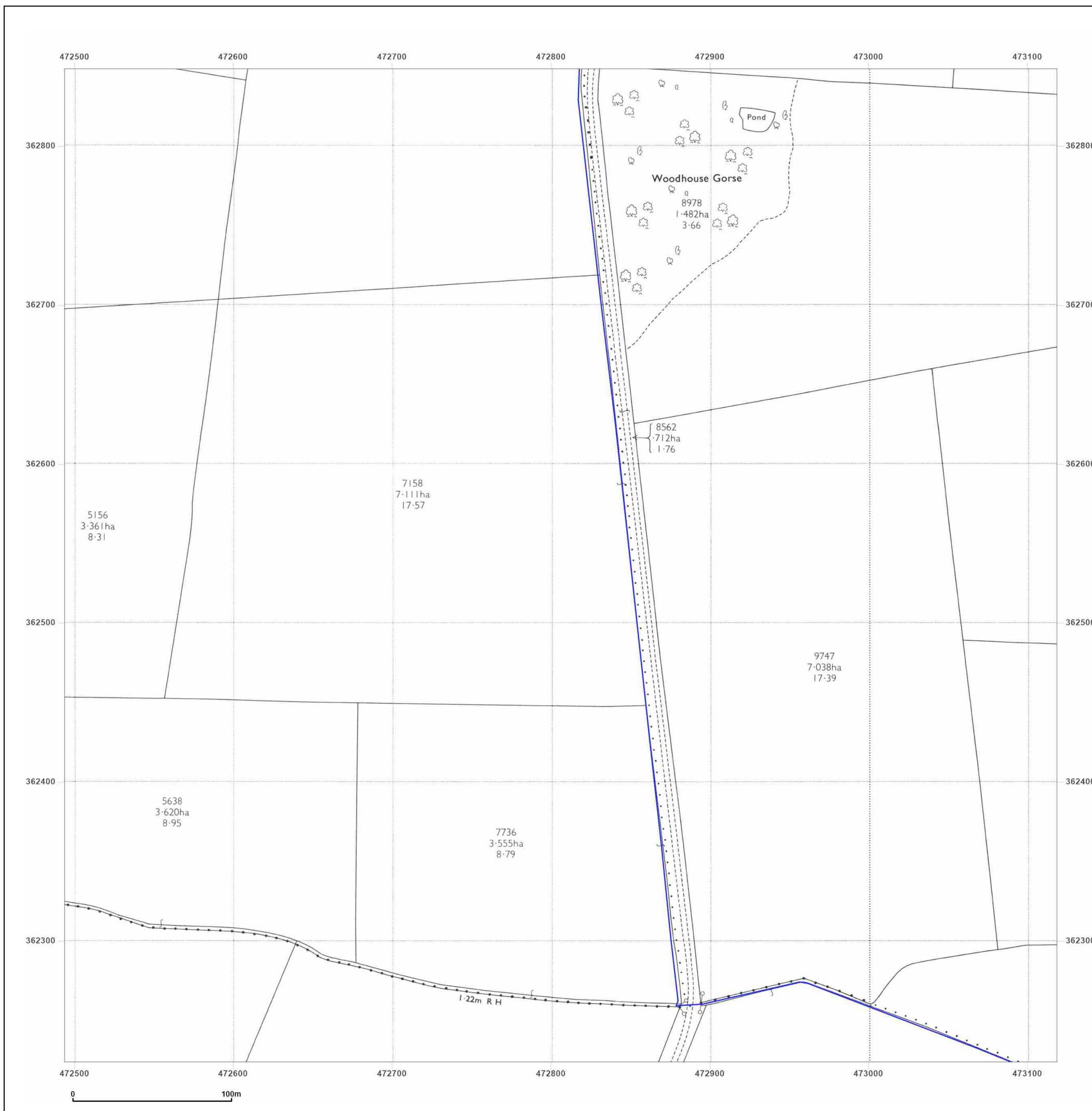


Produced by
Groundsure Insights
T: 08444 159000
E: info@groundsure.com
W: 

© Crown copyright and database rights 2024 Ordnance Survey 100035207

Production date: 24 October 2024

Map legend available at: 



Site Details:

GNRSP

Client Ref: GNRSP
Report Ref: GSIP-2024-16448-21123_2_LS_3_6
Grid Ref: 472806, 362536

Map Name: National Grid

Map date: 1970

Scale: 1:2,500

Printed at: 1:2,500



Surveyed N/A
Revised N/A
Edition N/A
Copyright N/A
Levelled N/A


Surveyed N/A
Revised N/A
Edition N/A
Copyright N/A
Levelled N/A

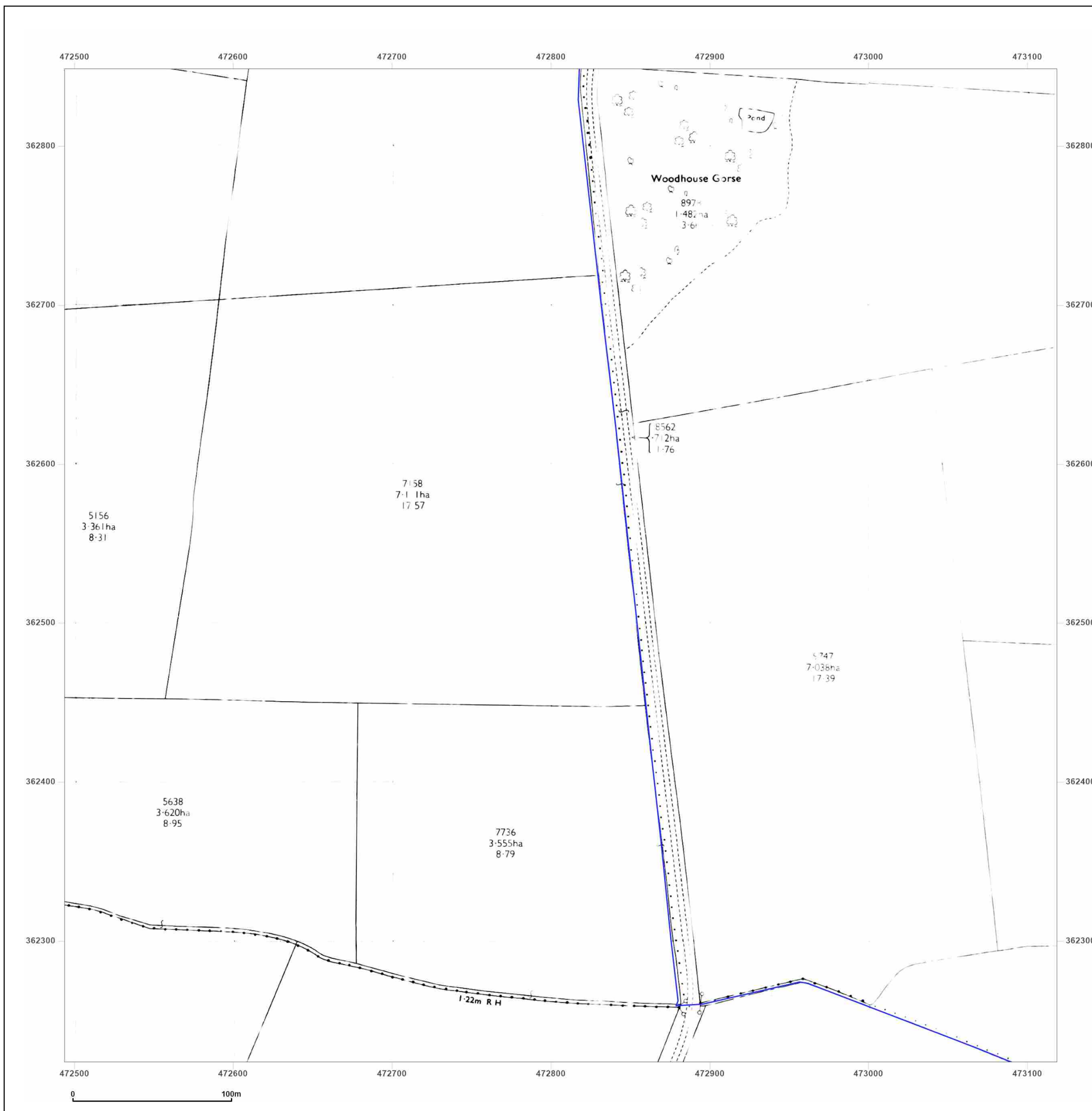


Produced by
Groundsure Insights
T: 08444 159000
E: info@groundsure.com
W: 

© Crown copyright and database rights 2024 Ordnance Survey 100035207

Production date: 24 October 2024

Map legend available at: 



Site Details:

GNRSP

Client Ref: GNRSP
Report Ref: GSIP-2024-16448-21123_2_LS_3_6
Grid Ref: 472806, 362536

Map Name: National Grid

Map date: 1994

Scale: 1:2,500


Printed at: 1:2,500



Surveyed N/A
Revised N/A
Edition N/A
Copyright 1994
Levelled N/A


Surveyed N/A
Revised N/A
Edition N/A
Copyright 1994
Levelled N/A

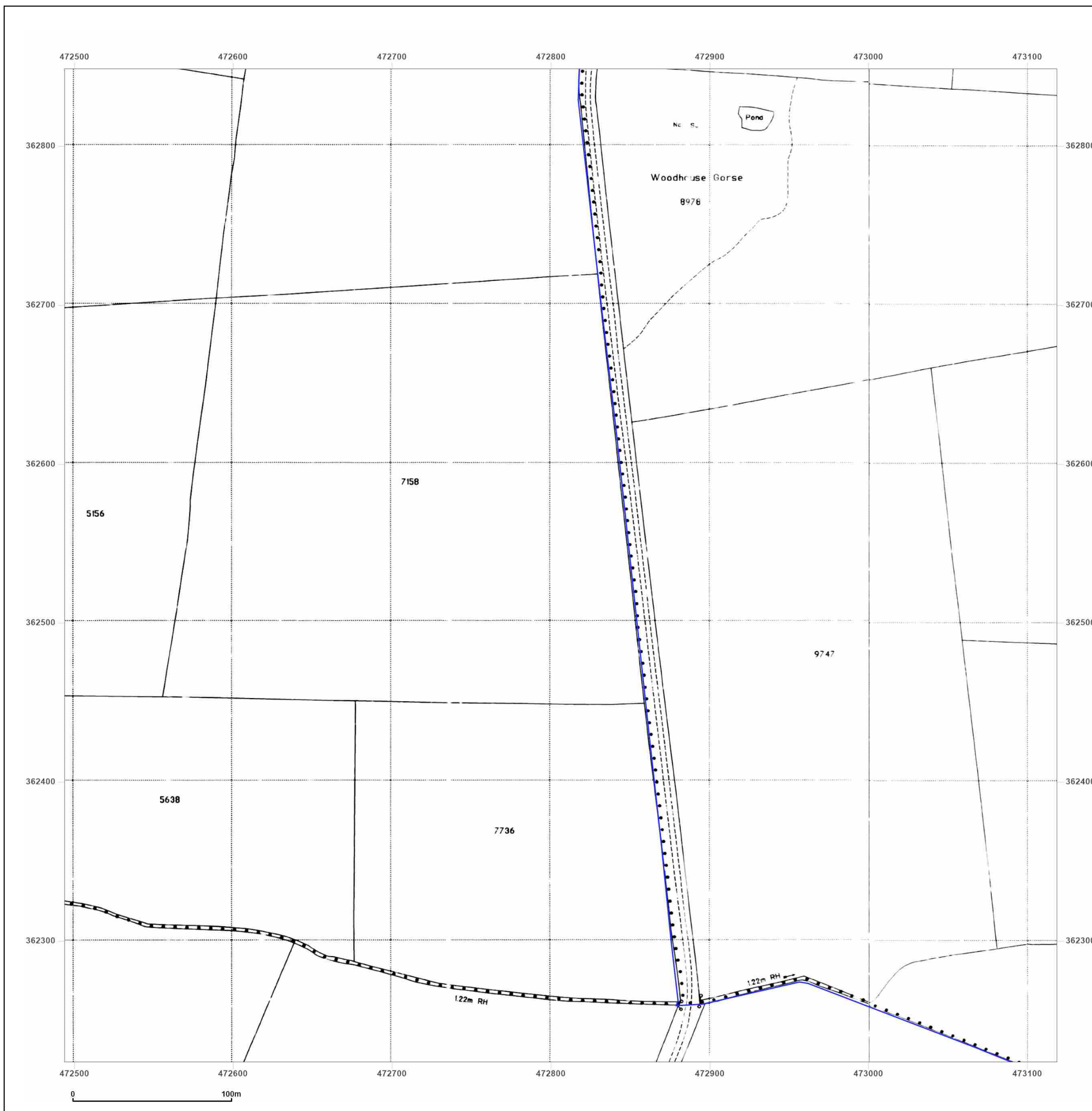


Produced by
Groundsure Insights
T: 08444 159000
E: info@groundsure.com
W: 

© Crown copyright and database rights 2024 Ordnance Survey 100035207

Production date: 24 October 2024

Map legend available at: 



Site Details:

GNRSP

Client Ref: GNRSP
Report Ref: GSIP-2024-16448-21123_2_LS_3_7
Grid Ref: 472806, 363161

Map Name: County Series

Map date: 1885

Scale: 1:2,500

Printed at: 1:2,500



Surveyed 1885
 Revised 1885
 Edition N/A
 Copyright N/A
 Levelled N/A

Surveyed 1885
 Revised 1885
 Edition N/A
 Copyright N/A
 Levelled N/A

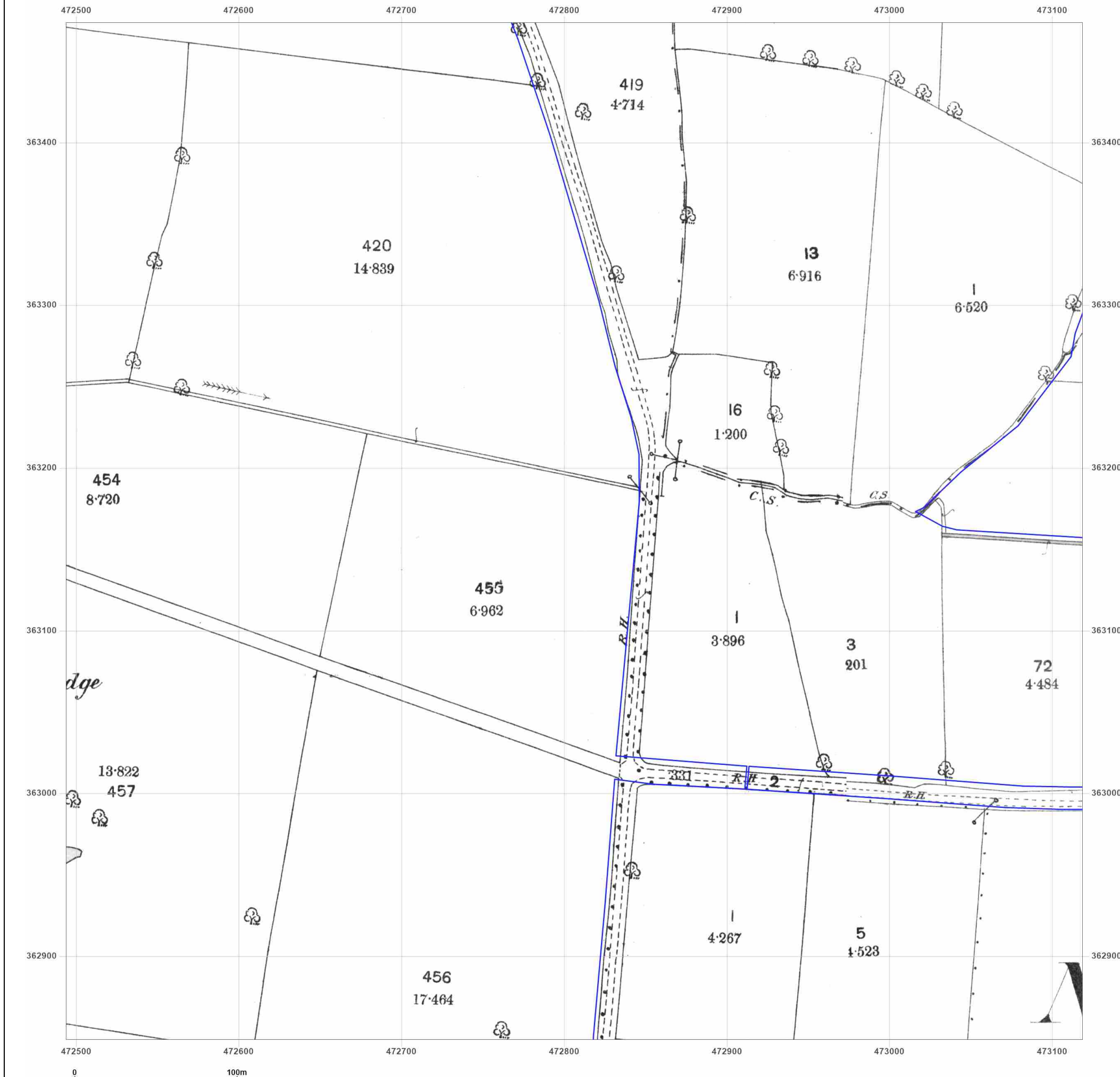


Produced by
 Groundsure Insights
 T: 08444 159000
 E: info@groundsure.com
 W: [REDACTED]

© Crown copyright and database rights 2024 Ordnance Survey 100035207

Production date: 24 October 2024

Map legend available at: [REDACTED]



Site Details:

GNRSP

Client Ref: GNRSP
Report Ref: GSIP-2024-16448-21123_2_LS_3_7
Grid Ref: 472806, 363161

Map Name: County Series

Map date: 1900

Scale: 1:2,500

Printed at: 1:2,500



Surveyed 1900
 Revised 1900
 Edition N/A
 Copyright N/A
 Levelled N/A

Surveyed 1900
 Revised 1900
 Edition N/A
 Copyright N/A
 Levelled N/A

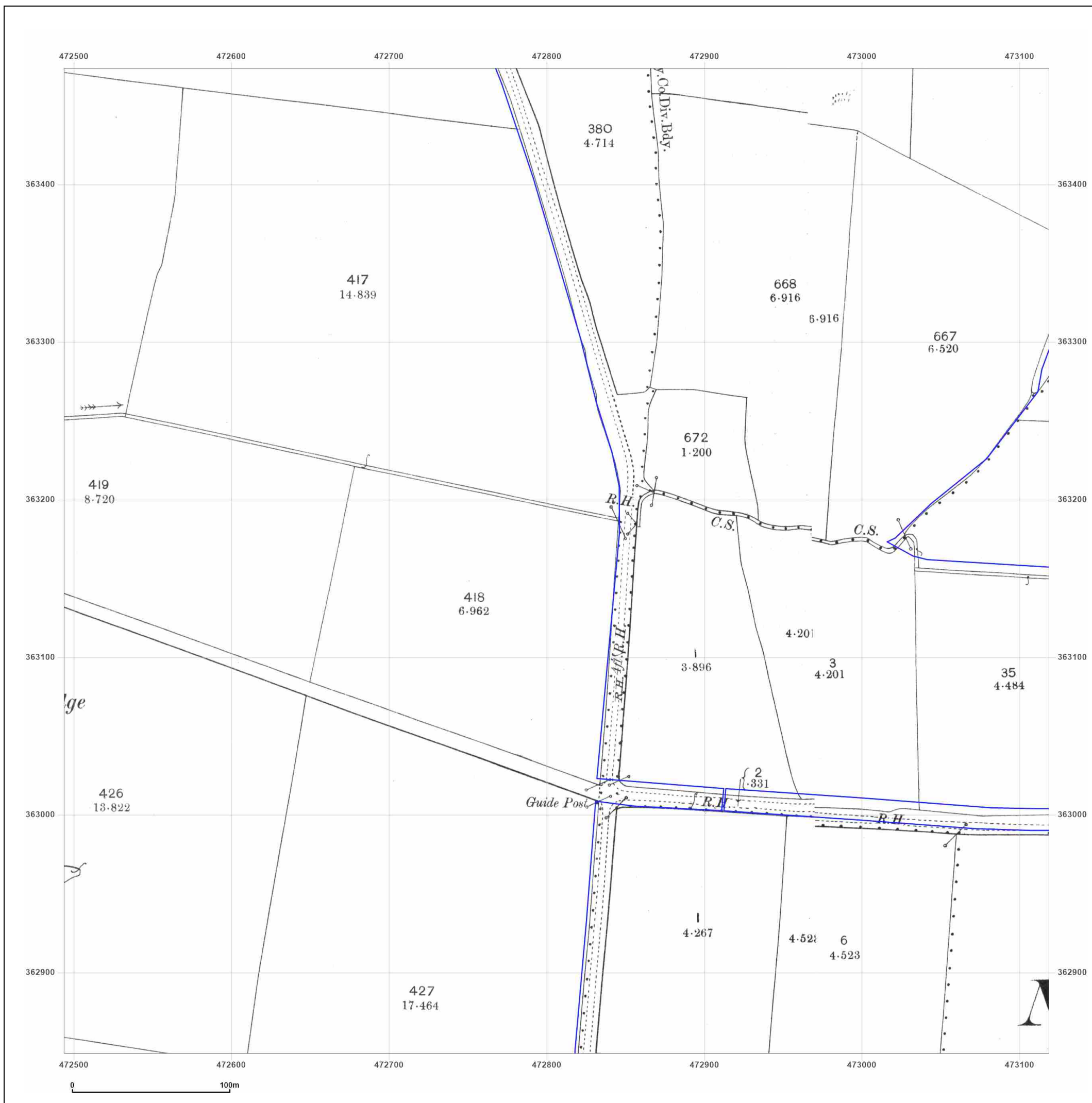


Produced by
 Groundsure Insights
 T: 08444 159000
 E: info@groundsure.com
 W: [REDACTED]

© Crown copyright and database rights 2024 Ordnance Survey 100035207

Production date: 24 October 2024

Map legend available at: [REDACTED]



Site Details:

GNRSP

Client Ref: GNRSP
Report Ref: GSIP-2024-16448-21123_2_LS_3_7
Grid Ref: 472806, 363161

Map Name: County Series

Map date: 1919-1920

Scale: 1:2,500

Printed at: 1:2,500



Surveyed 1919
Revised 1919
Edition N/A
Copyright N/A
Levelled N/A

Surveyed 1920
Revised 1920
Edition N/A
Copyright N/A
Levelled N/A

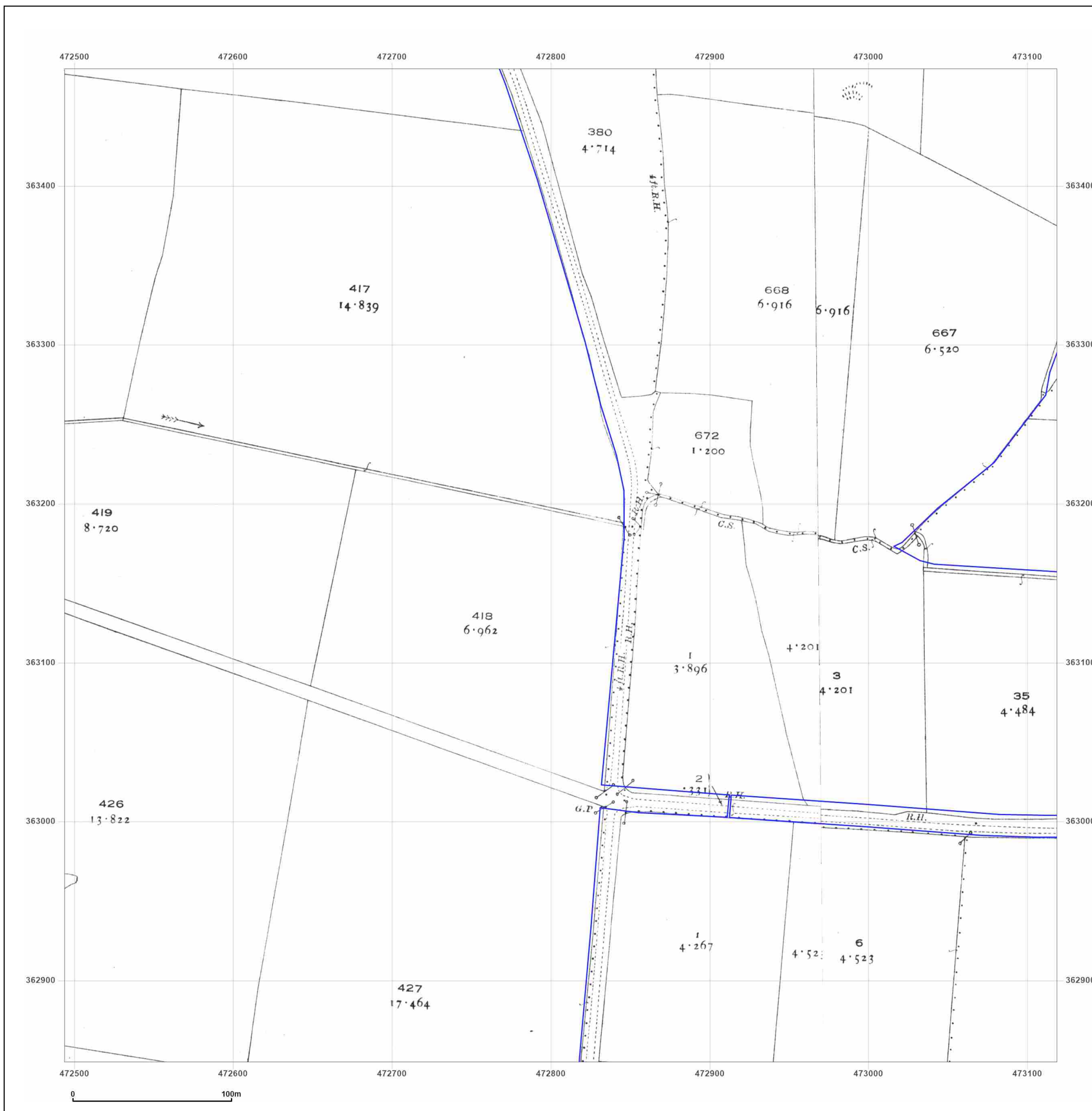


Produced by
Groundsure Insights
T: 08444 159000
E: info@groundsure.com
W: XXXXXXXXXX

© Crown copyright and database rights 2024 Ordnance Survey 100035207

Production date: 24 October 2024

Map legend available at: XXXXXXXXXX



Site Details:

GNRSP

Client Ref: GNRSP
Report Ref: GSIP-2024-16448-21123_2_LS_3_8
Grid Ref: 472806, 363787

Map Name: County Series

Map date: 1885

Scale: 1:2,500

Printed at: 1:2,500



Surveyed 1885
 Revised 1885
 Edition N/A
 Copyright N/A
 Levelled N/A

Surveyed 1885
 Revised 1885
 Edition N/A
 Copyright N/A
 Levelled N/A

Surveyed 1885
 Revised 1885
 Edition N/A
 Copyright N/A
 Levelled N/A

Surveyed 1885
 Revised 1885
 Edition N/A
 Copyright N/A
 Levelled N/A

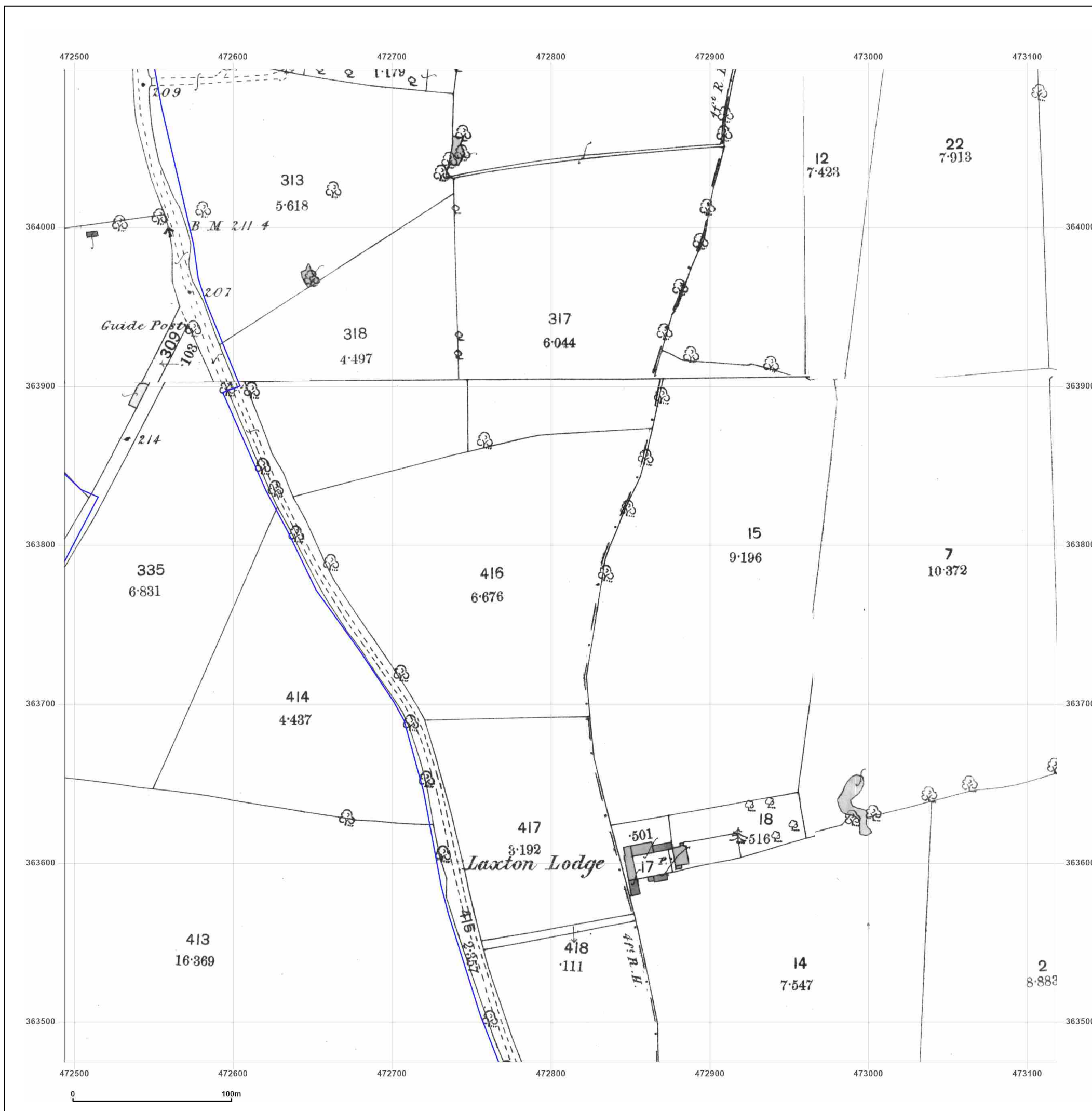


Produced by
 Groundsure Insights
 T: 08444 159000
 E: info@groundsure.com
 W: www.groundsure.com

© Crown copyright and database rights 2024 Ordnance Survey 100035207

Production date: 24 October 2024

Map legend available at:



Site Details:

GNRSP

Client Ref: GNRSP
Report Ref: GSIP-2024-16448-21123_2_LS_3_8
Grid Ref: 472806, 363787

Map Name: County Series

Map date: 1900

Scale: 1:2,500

Printed at: 1:2,500



Surveyed 1900
 Revised 1900
 Edition N/A
 Copyright N/A
 Levelled N/A

Surveyed 1900
 Revised 1900
 Edition N/A
 Copyright N/A
 Levelled N/A

Surveyed 1900
 Revised 1900
 Edition N/A
 Copyright N/A
 Levelled N/A

Surveyed 1900
 Revised 1900
 Edition N/A
 Copyright N/A
 Levelled N/A

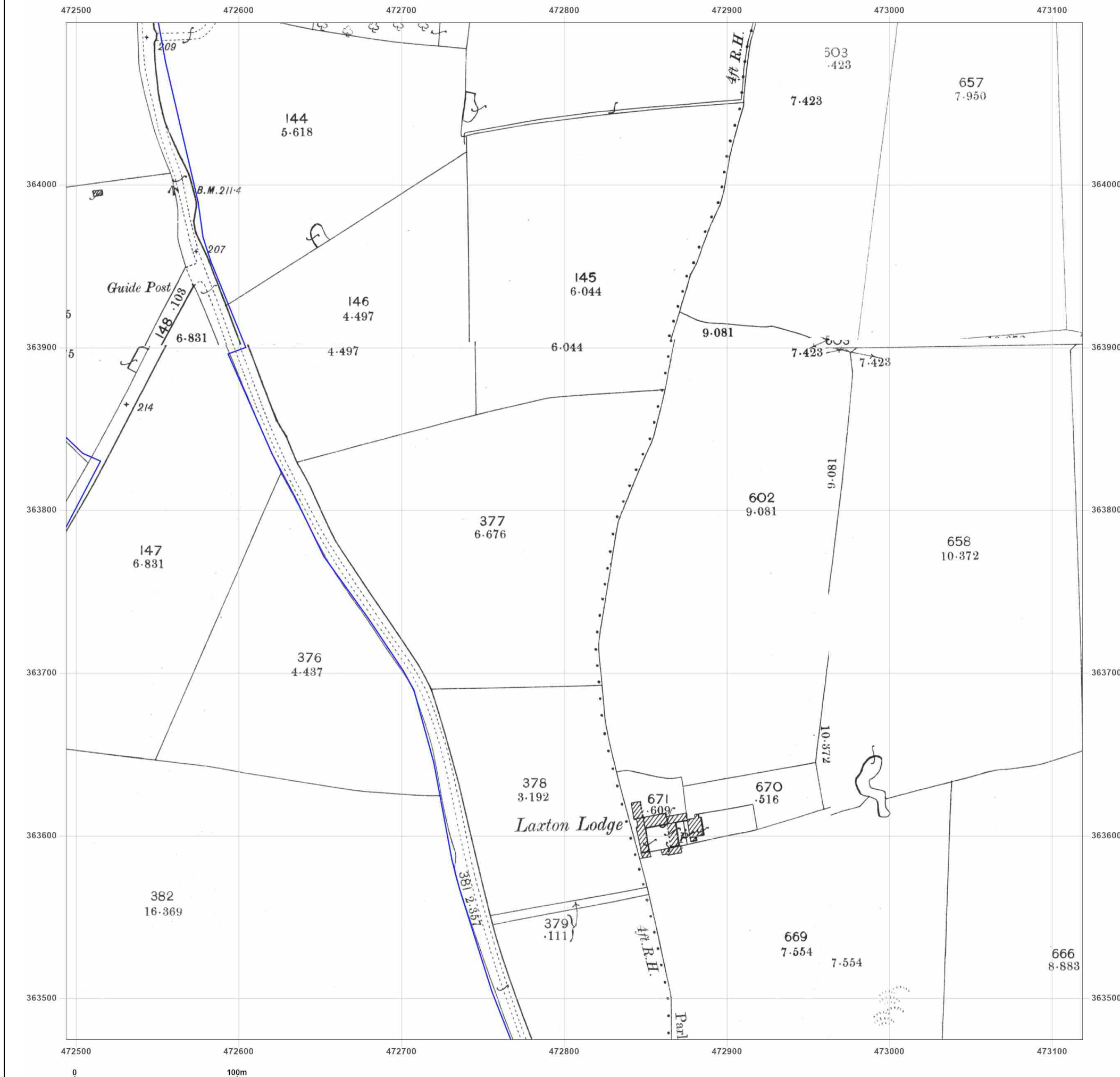


Produced by
 Groundsure Insights
 T: 08444 159000
 E: info@groundsure.com
 W: XXXXXXXXXX

© Crown copyright and database rights 2024 Ordnance Survey 100035207

Production date: 24 October 2024

Map legend available at:
XXXXXXXXXX



Site Details:

GNRSP

Client Ref: GNRSP
Report Ref: GSIP-2024-16448-21123_2_LS_3_8
Grid Ref: 472806, 363787

Map Name: County Series

Map date: 1919-1920

Scale: 1:2,500

Printed at: 1:2,500



Surveyed 1919
 Revised 1919
 Edition N/A
 Copyright N/A
 Levelled N/A

Surveyed 1919
 Revised 1919
 Edition N/A
 Copyright N/A
 Levelled N/A

Surveyed 1919
 Revised 1919
 Edition N/A
 Copyright N/A
 Levelled N/A

Surveyed 1920
 Revised 1920
 Edition N/A
 Copyright N/A
 Levelled N/A

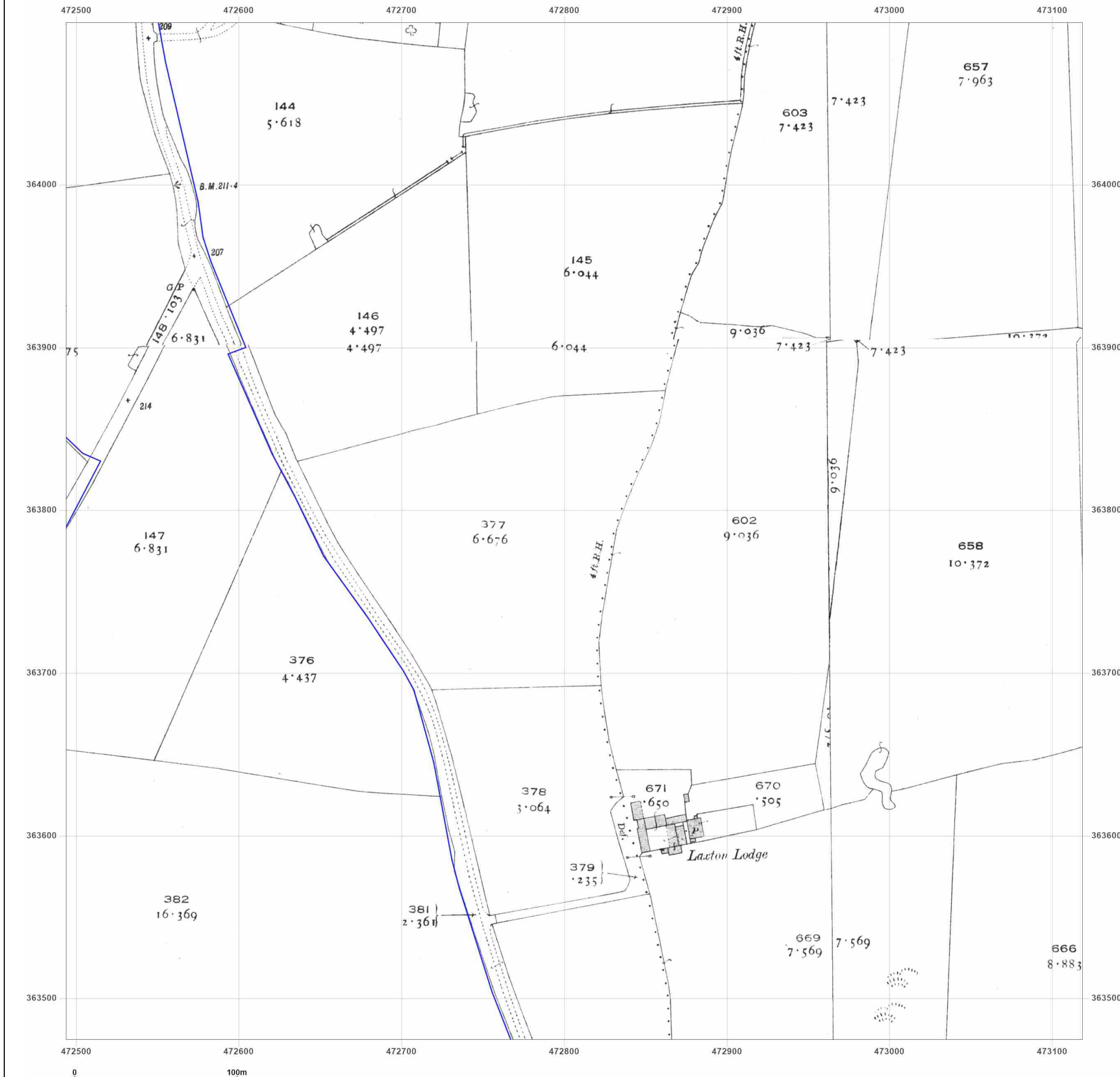


Produced by
 Groundsure Insights
 T: 08444 159000
 E: info@groundsure.com
 W: XXXXXXXXXX

© Crown copyright and database rights 2024 Ordnance Survey 100035207

Production date: 24 October 2024

Map legend available at:
XXXXXXXXXX



Site Details:

GNRSP

Client Ref: GNRSP
Report Ref: GSIP-2024-16448-21123_2_LS_3_8
Grid Ref: 472806, 363787

Map Name: National Grid

Map date: 1970-1971

Scale: 1:2,500

Printed at: 1:2,500



Surveyed N/A
Revised N/A
Edition N/A
Copyright N/A
Levelled N/A

Surveyed N/A
Revised N/A
Edition N/A
Copyright N/A
Levelled N/A

Surveyed N/A
Revised N/A
Edition N/A
Copyright N/A
Levelled N/A

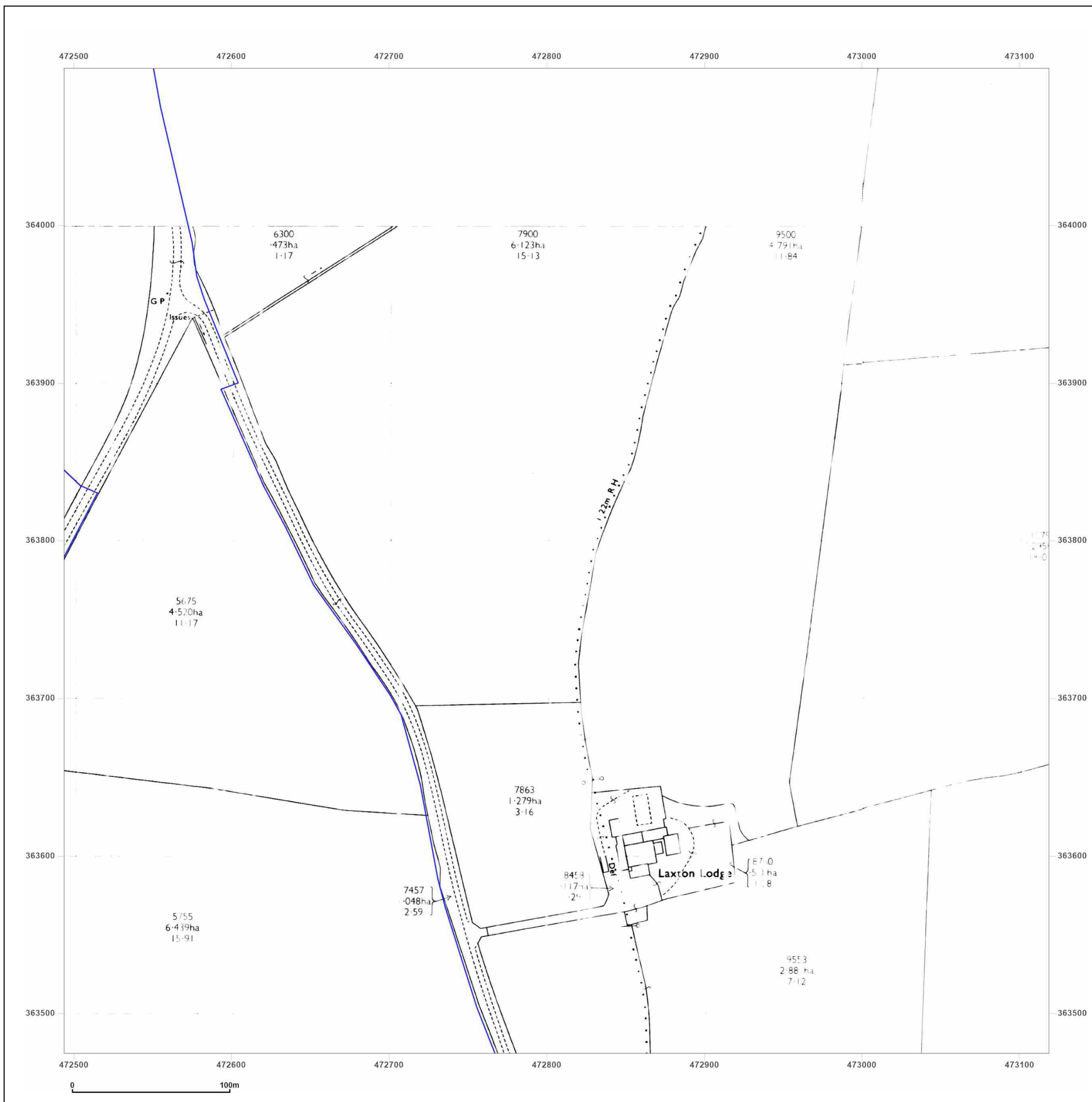


Produced by
Groundsure Insights
T: 08444 159000
E: info@groundsure.com
W: www.groundsure.com

© Crown copyright and database rights 2024 Ordnance Survey 100035207

Production date: 24 October 2024

Map legend available at:



Site Details:

GNRSP

Client Ref:

Report Ref:

Grid Ref:

GNRSP

GSIP-2024-16448-21123_2_LS_3_8

472806, 363787

Map Name:

Map date:

Scale:

Printed at:

National Grid

1994

1:2,500

1:2,500

W

N

E

S

Surveyed N/A Revised N/A Edition N/A Copyright 1994 Levelled N/A	Surveyed N/A Revised N/A Edition N/A Copyright 1994 Levelled N/A
Surveyed N/A Revised N/A Edition N/A Copyright 1994 Levelled N/A	Surveyed N/A Revised N/A Edition N/A Copyright 1994 Levelled N/A

Powered by



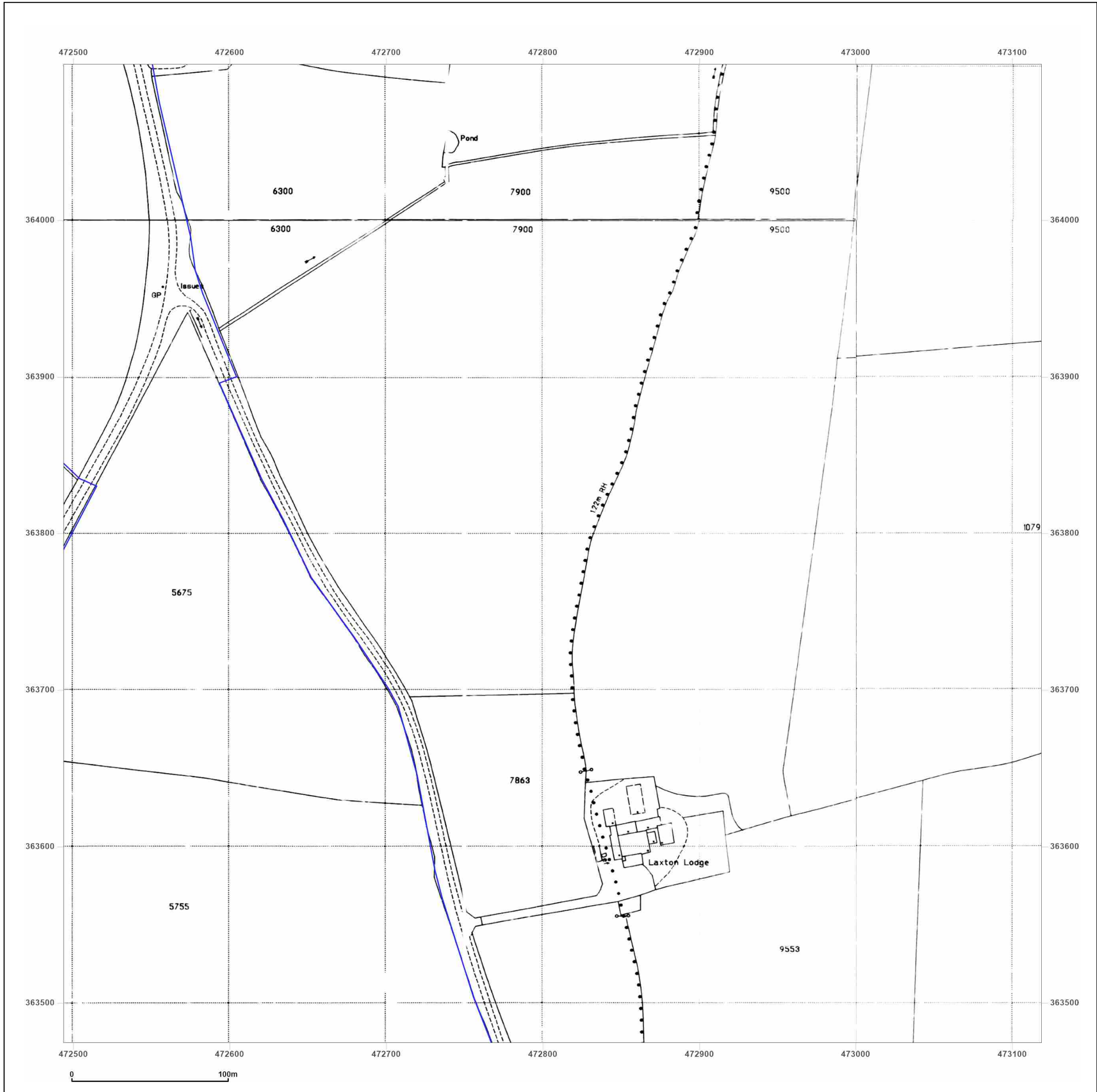
Produced by

Groundsure Insights

T: 08444 159000

E: info@groundsure.com

W:



Site Details:

GNRSP

Client Ref: GNRSP
Report Ref: GSIP-2024-16448-21123_2_LS_3_9
Grid Ref: 472806, 364412

Map Name: County Series

Map date: 1885

Scale: 1:2,500

Printed at: 1:2,500



Surveyed 1885
Revised 1885
Edition N/A
Copyright N/A
Levelled N/A

Surveyed 1885
Revised 1885
Edition N/A
Copyright N/A
Levelled N/A

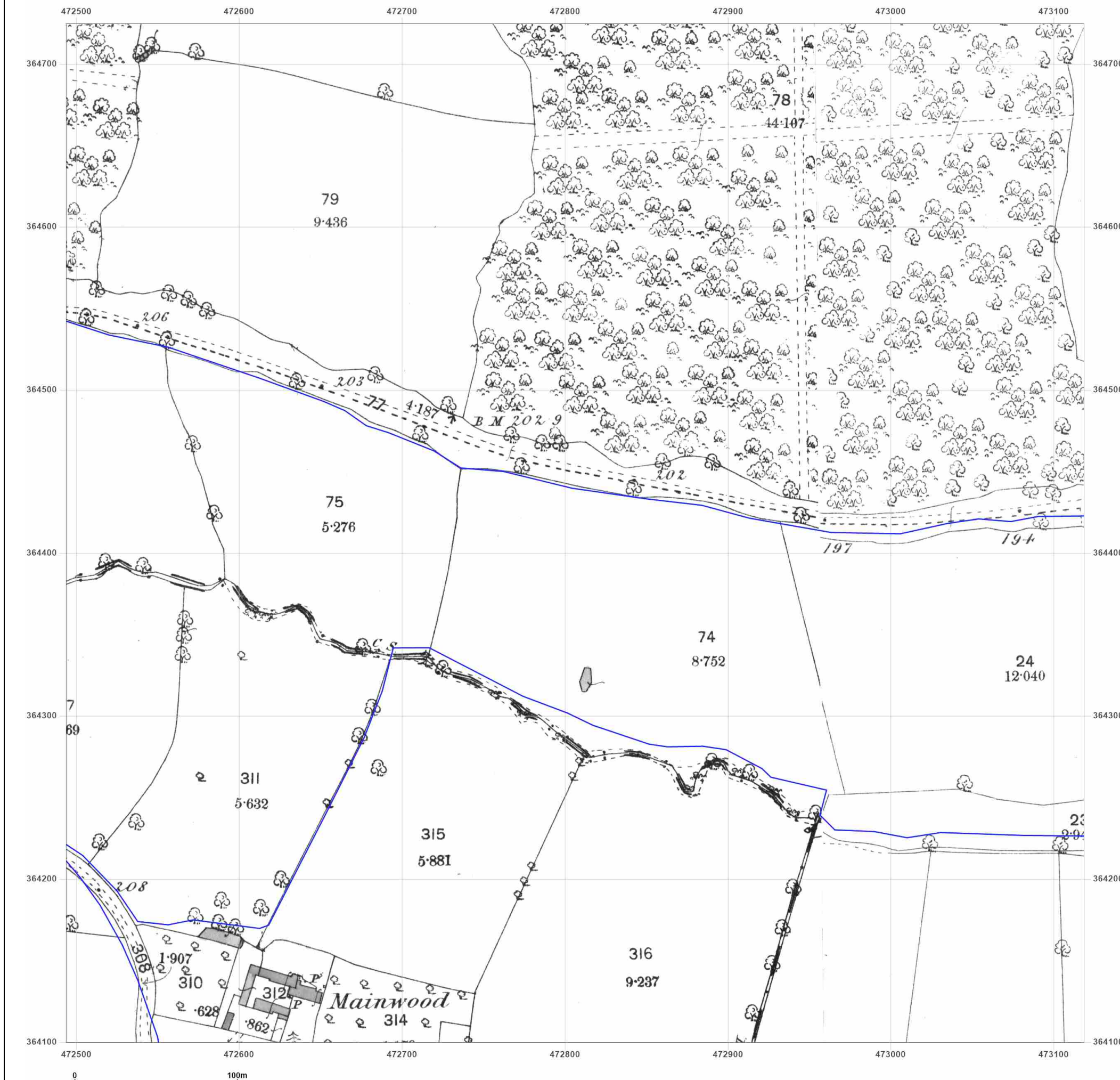


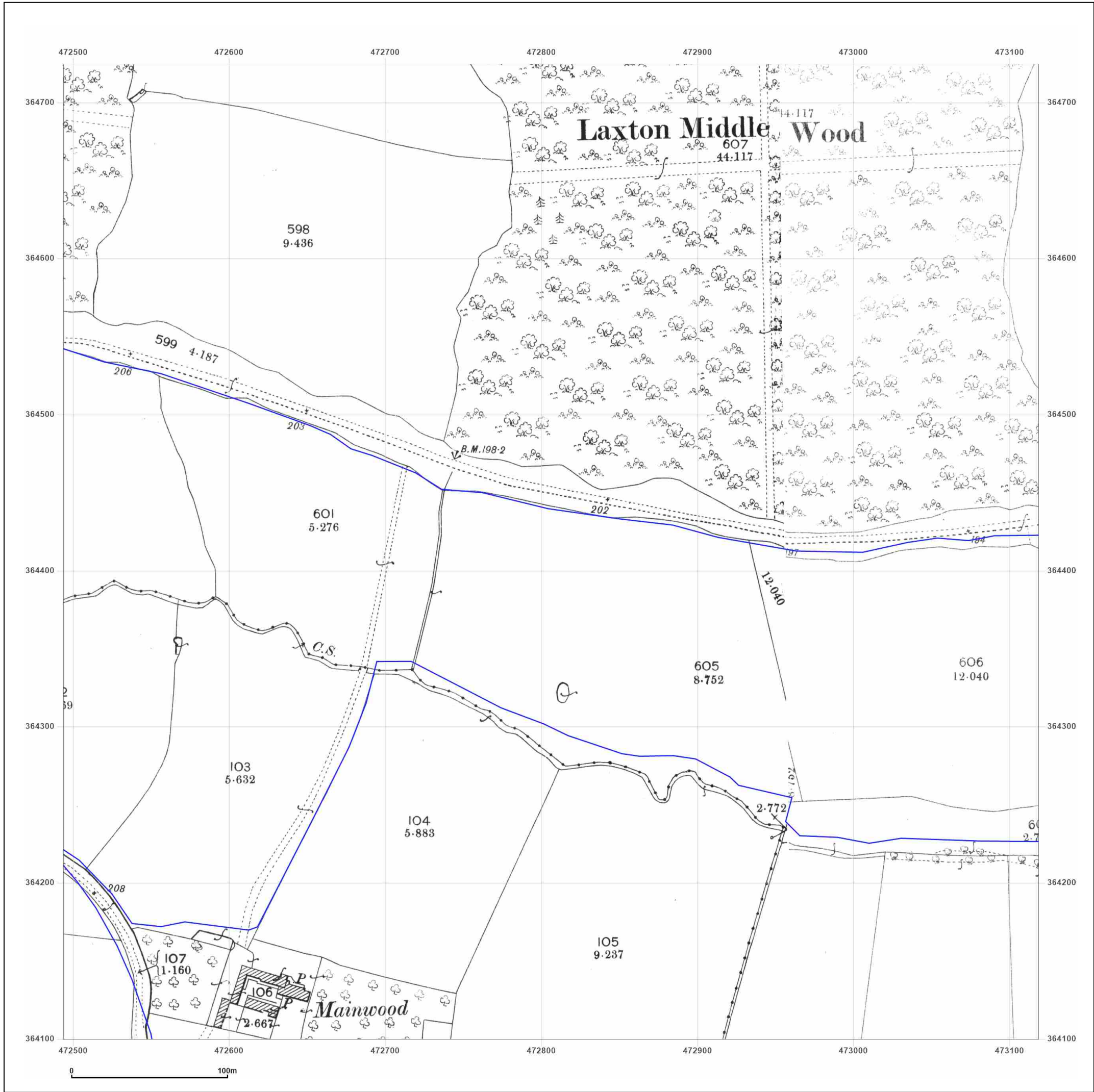
Produced by
Groundsure Insights
T: 08444 159000
E: info@groundsure.com
W: www.groundsure.com

© Crown copyright and database rights 2024 Ordnance Survey 100035207

Production date: 24 October 2024

Map legend available at:





Site Details:

GNRSP

Client Ref: GNRSP
Report Ref: GSIP-2024-16448-21123_2_LS_3_9
Grid Ref: 472806, 364412

Map Name: County Series
Map date: 1900
Scale: 1:2,500
Printed at: 1:2,500

Surveyed 1900
Revised 1900
Edition N/A
Copyright N/A
Levelled N/A

Surveyed 1900
Revised 1900
Edition N/A
Copyright N/A
Levelled N/A

 Produced by
Groundsure Insights
T: 08444 159000
E: info@groundsure.com
W: 

© Crown copyright and database rights 2024 Ordnance Survey 100035207

Production date: 24 October 2024

Map legend available at: 

Site Details:

GNRSP

Client Ref: GNRSP
Report Ref: GSIP-2024-16448-21123_2_LS_3_9
Grid Ref: 472806, 364412

Map Name: County Series

Map date: 1919

Scale: 1:2,500

Printed at: 1:2,500



Surveyed 1919
Revised 1919
Edition N/A
Copyright N/A
Levelled N/A

Surveyed 1919
Revised 1919
Edition N/A
Copyright N/A
Levelled N/A

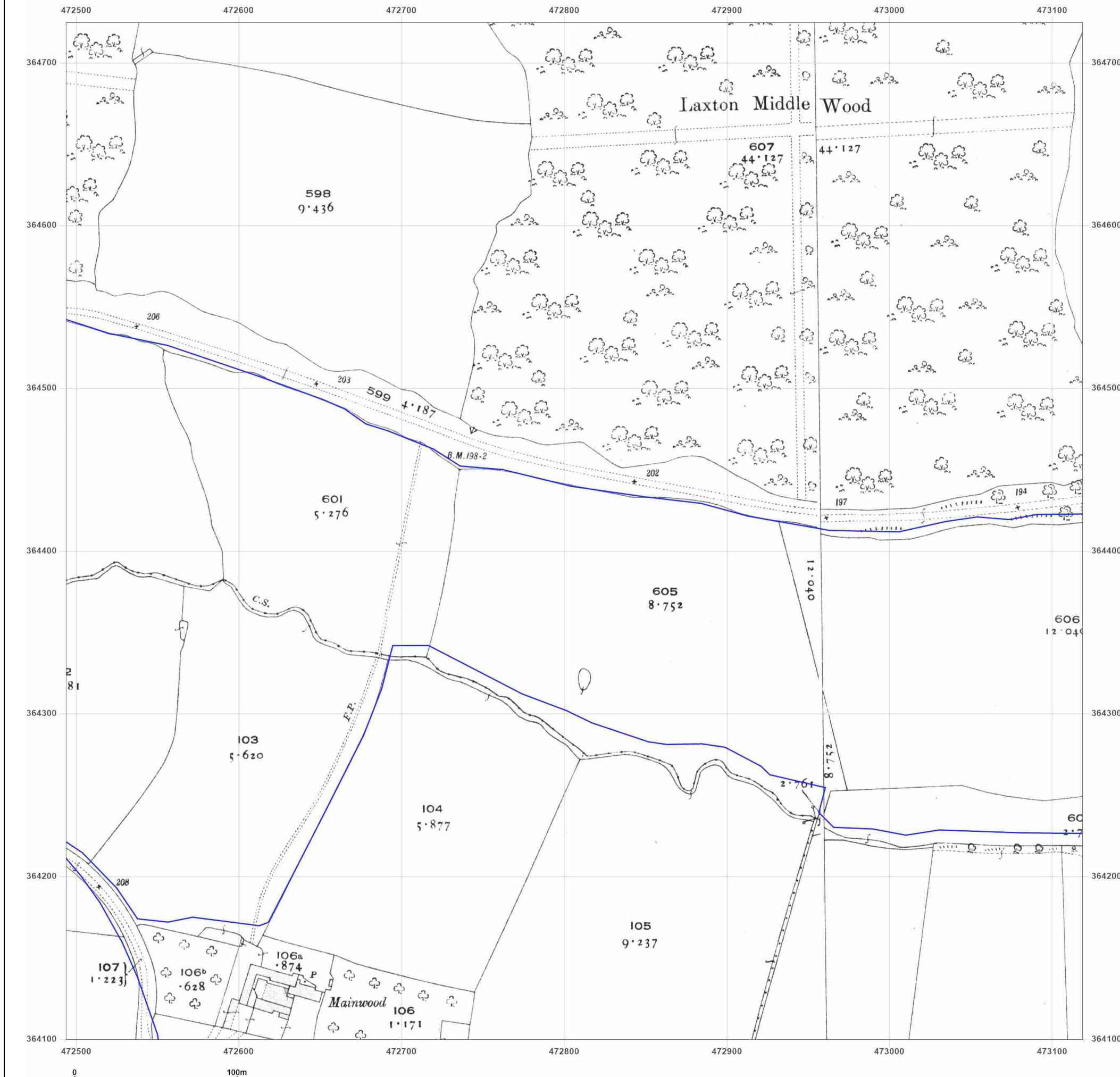


Produced by
Groundsure Insights
T: 08444 159000
E: info@groundsure.com
W: www.groundsure.com

© Crown copyright and database rights 2024 Ordnance Survey 100035207

Production date: 24 October 2024

Map legend available at:



Site Details:

GNRSP

Client Ref: GNRSP
Report Ref: GSIP-2024-16448-21123_2_LS_3_9
Grid Ref: 472806, 364412

Map Name: National Grid

Map date: 1971

Scale: 1:2,500

Printed at: 1:2,500



Surveyed 1970
Revised 1970
Edition N/A
Copyright 1971
Levelled 1966

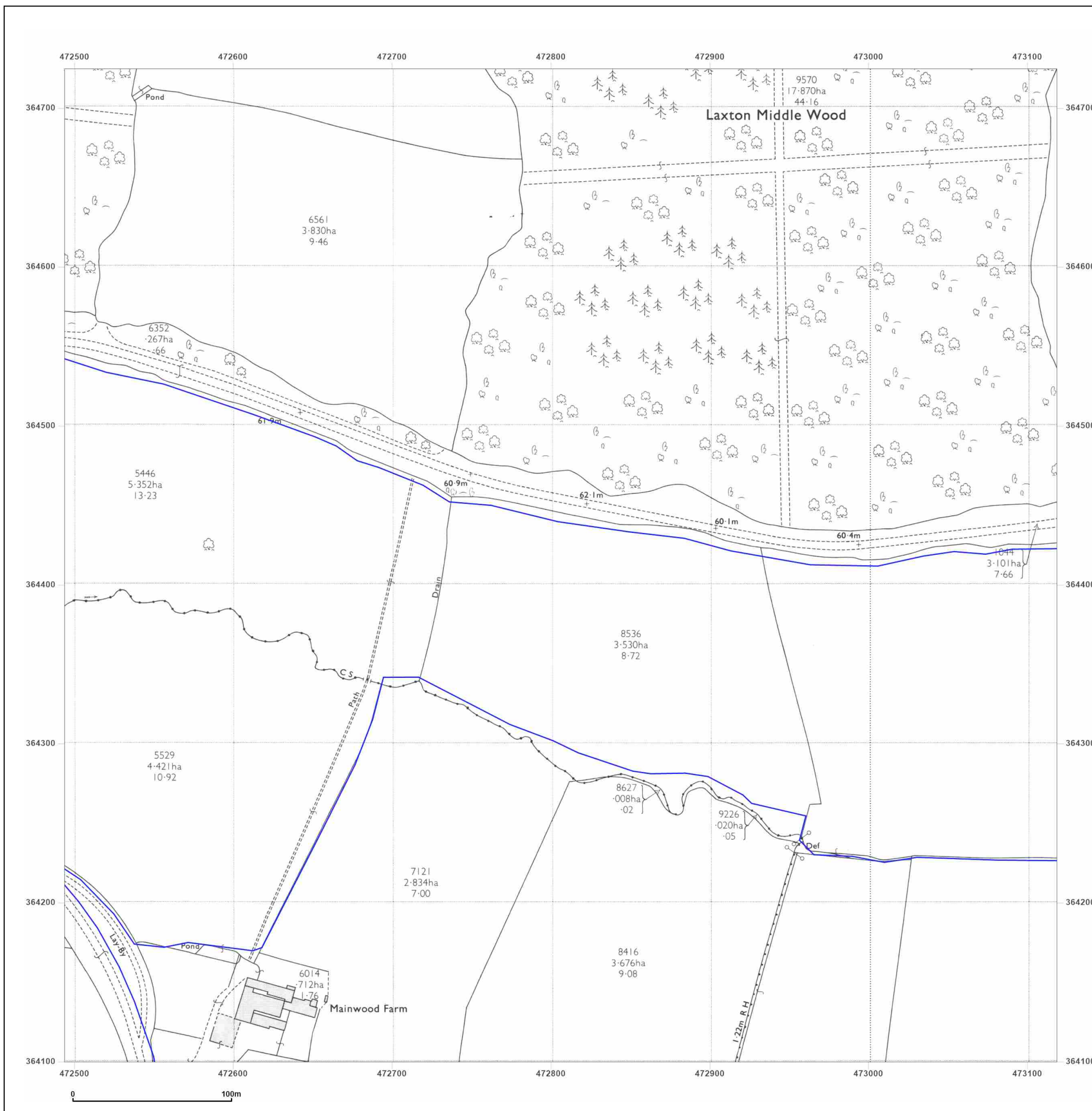


Produced by
Groundsure Insights
T: 08444 159000
E: info@groundsure.com
W: www.groundsure.com

© Crown copyright and database rights 2024 Ordnance Survey 100035207

Production date: 24 October 2024

Map legend available at:



Site Details:

GNRSP

Client Ref: GNRSP
Report Ref: GSIP-2024-16448-21123_2_LS_3_9
Grid Ref: 472806, 364412

Map Name: National Grid

Map date: 1994

Scale: 1:2,500

Printed at: 1:2,500



Surveyed N/A
Revised N/A
Edition N/A
Copyright 1994
Levelled N/A

Surveyed N/A
Revised N/A
Edition N/A
Copyright 1994
Levelled N/A



Produced by
Groundsure Insights
T: 08444 159000
E: info@groundsure.com
W: www.groundsure.com

© Crown copyright and database rights 2024 Ordnance Survey 100035207

Production date: 24 October 2024

Map legend available at:



Site Details:

GNRSP

Client Ref: GNRSP
Report Ref: GSIP-2024-16448-21123_2_LS_4_2
Grid Ref: 473431, 360034

Map Name: County Series

Map date: 1886

Scale: 1:2,500

Printed at: 1:2,500



Surveyed 1886
 Revised 1886
 Edition N/A
 Copyright N/A
 Levelled N/A

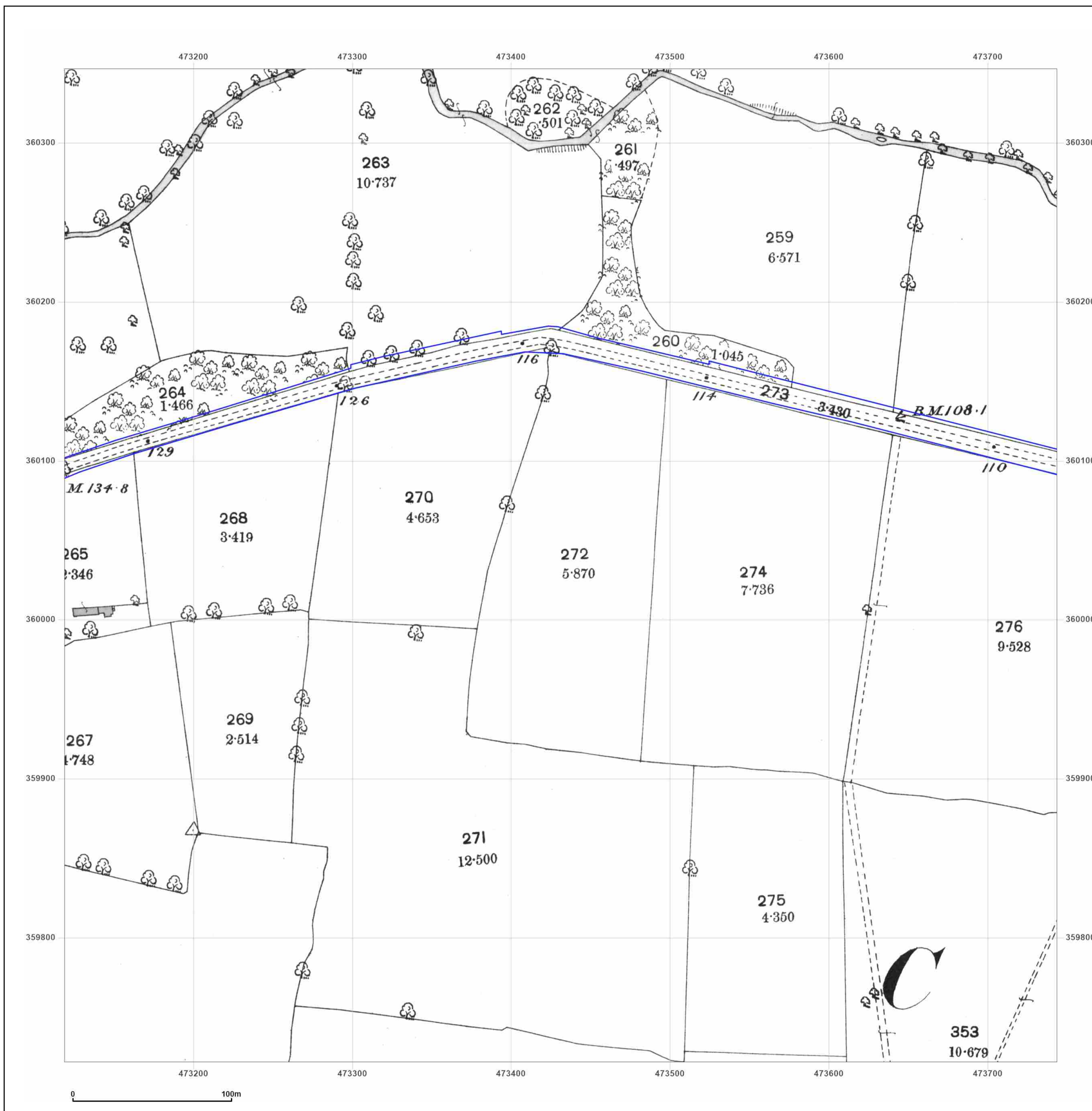


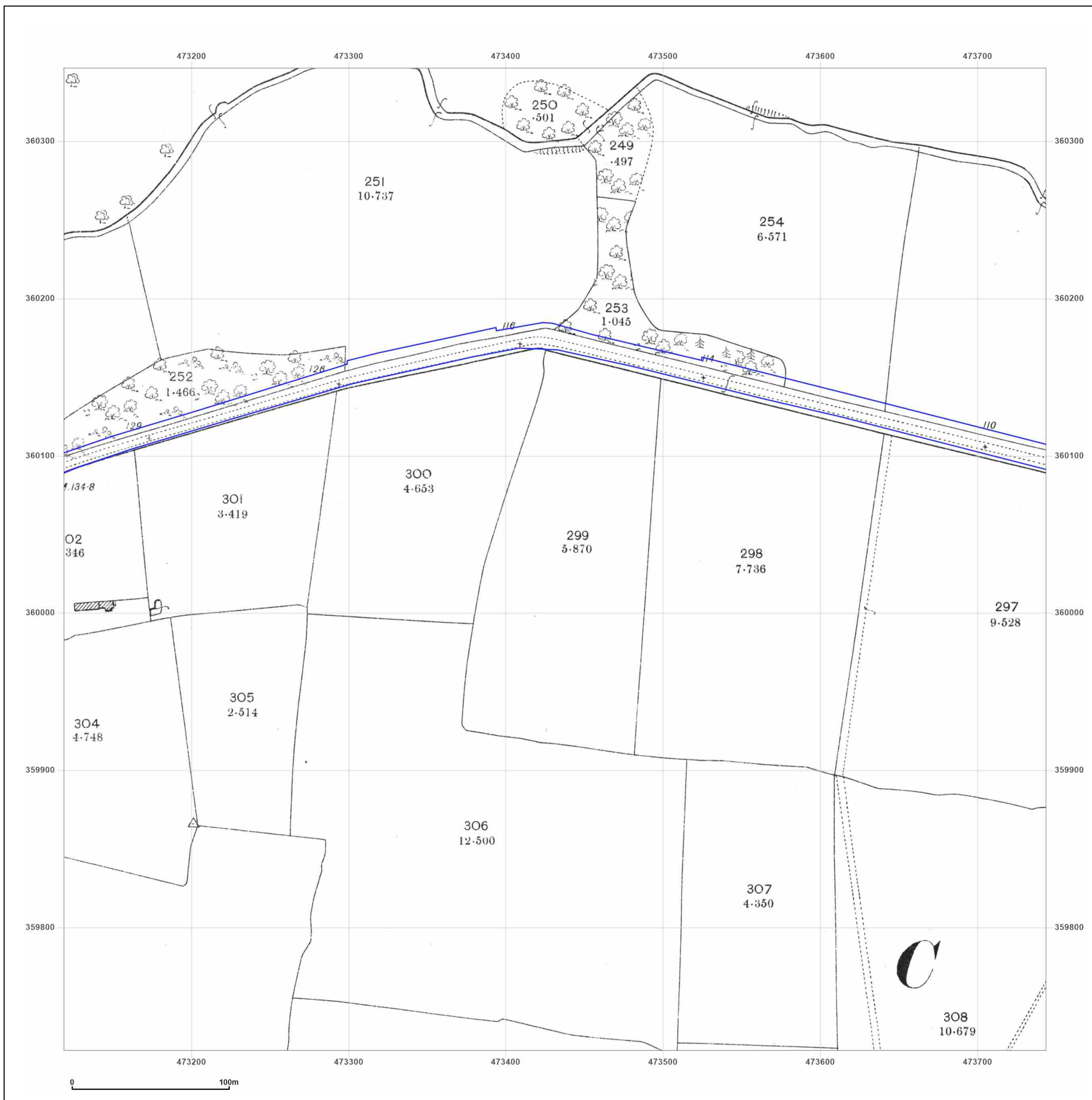
Produced by
 Groundsure Insights
 T: 08444 159000
 E: info@groundsure.com
 W: www.groundsure.com

© Crown copyright and database rights 2024 Ordnance Survey 100035207

Production date: 24 October 2024

Map legend available at:





Site Details:

GNRSP

Client Ref: GNRSP
Report Ref: GSIP-2024-16448-21123_2_LS_4_2
Grid Ref: 473431, 360034

Map Name: County Series

Map date: 1900

Scale: 1:2,500

Printed at: 1:2,500



Surveyed 1900
Revised 1900
Edition N/A
Copyright N/A
Levelled N/A



Produced by
Groundsure Insights
T: 08444 159000
E: info@groundsure.com
W: [REDACTED]

© Crown copyright and database rights 2024 Ordnance Survey 100035207

Production date: 24 October 2024

Map legend available at:

Site Details:

GNRSP

Client Ref: GNRSP
Report Ref: GSIP-2024-16448-21123_2_LS_4_2
Grid Ref: 473431, 360034

Map Name: County Series

Map date: 1919

Scale: 1:2,500

Printed at: 1:2,500




Surveyed 1919
Revised 1919
Edition N/A
Copyright N/A
Levelled N/A

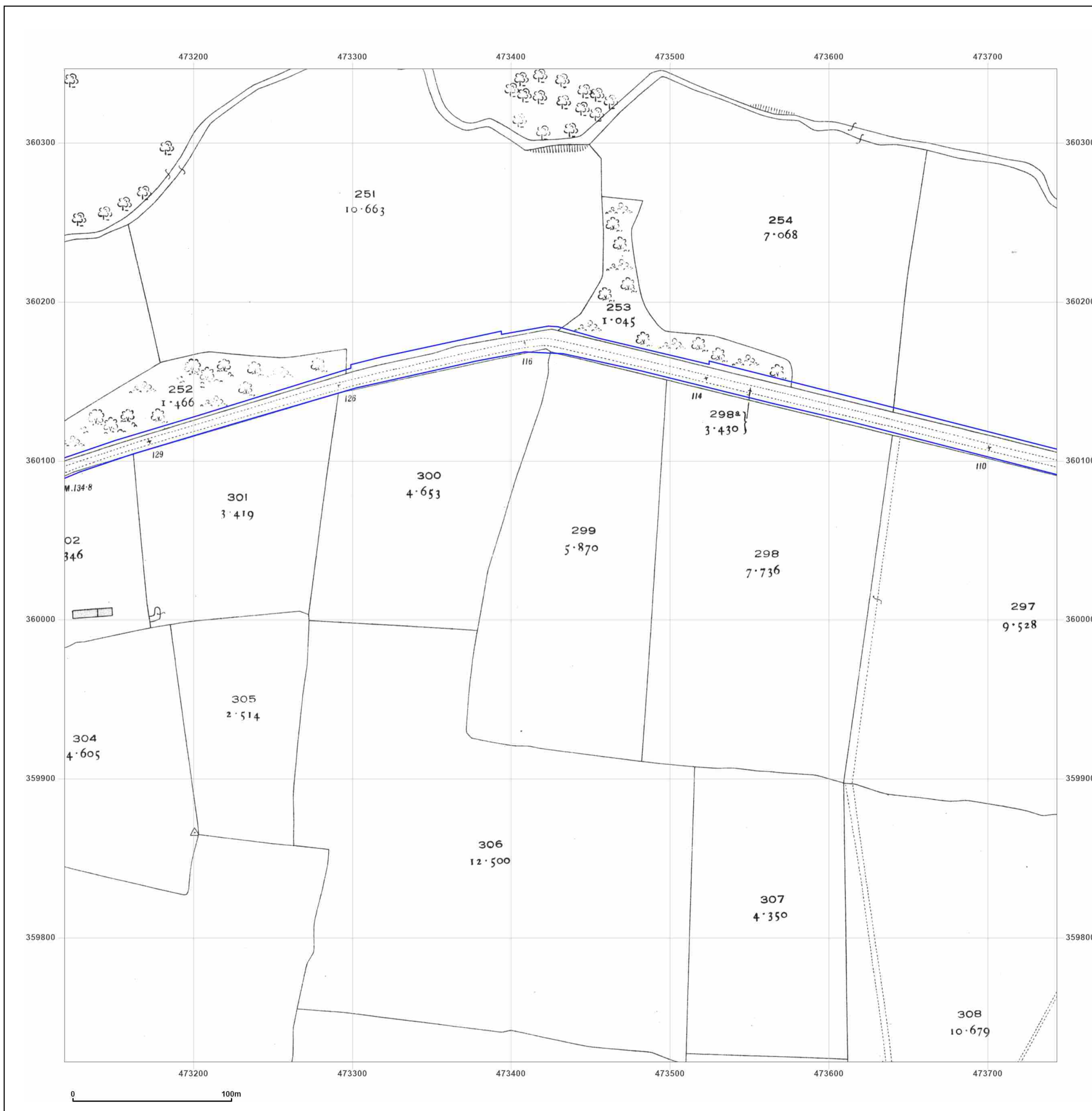


Produced by
Groundsure Insights
T: 08444 159000
E: info@groundsure.com
W: 

© Crown copyright and database rights 2024 Ordnance Survey 100035207

Production date: 24 October 2024

Map legend available at: 



Site Details:

GNRSP

Client Ref: GNRSP
Report Ref: GSIP-2024-16448-21123_2_LS_4_2
Grid Ref: 473431, 360034

Map Name: National Grid

Map date: 1970-1971

Scale: 1:2,500

Printed at: 1:2,500



Surveyed N/A
Revised N/A
Edition N/A
Copyright N/A
Levelled N/A

Surveyed 1969
Revised 1969
Edition N/A
Copyright 1971
Levelled 1966

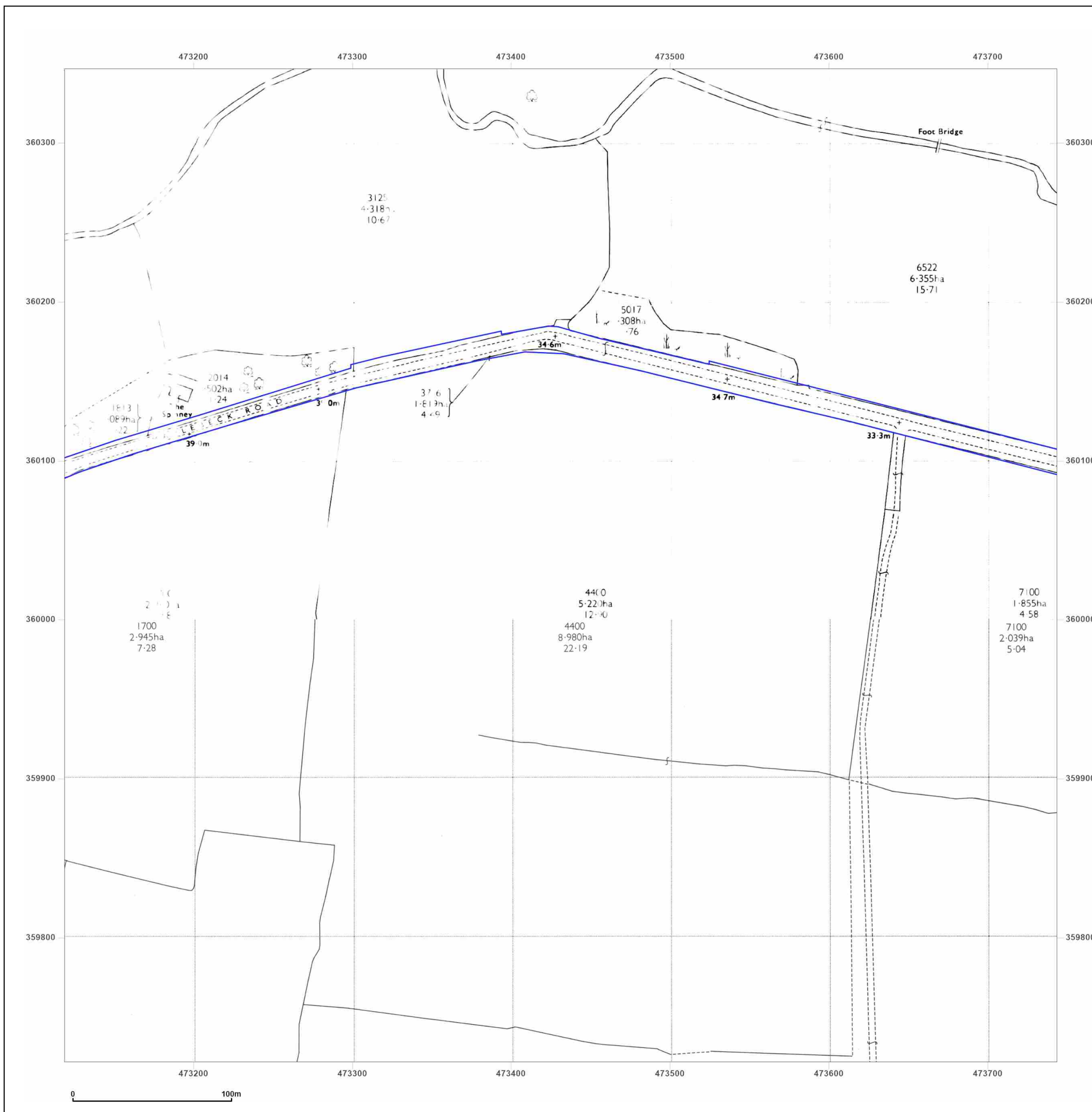


Produced by
Groundsure Insights
T: 08444 159000
E: info@groundsure.com
W: www.groundsure.com

© Crown copyright and database rights 2024 Ordnance Survey 100035207

Production date: 24 October 2024

Map legend available at:



Site Details:

GNRSP

Client Ref: GNRSP
Report Ref: GSIP-2024-16448-21123_2_LS_4_2
Grid Ref: 473431, 360034

Map Name: National Grid

Map date: 1970-1971

Scale: 1:2,500

Printed at: 1:2,500



Surveyed 1970
 Revised 1970
 Edition N/A
 Copyright 1970
 Levelled 1966

Surveyed N/A
 Revised N/A
 Edition N/A
 Copyright N/A
 Levelled N/A



Produced by
 Groundsure Insights
 T: 08444 159000
 E: info@groundsure.com
 W: [REDACTED]

© Crown copyright and database rights 2024 Ordnance Survey 100035207

Production date: 24 October 2024

Map legend available at:
 [REDACTED]



Site Details:

GNRSP

Client Ref: GNRSP
Report Ref: GSIP-2024-16448-21123_2_LS_4_2
Grid Ref: 473431, 360034

Map Name: National Grid

Map date: 1994

Scale: 1:2,500

Printed at: 1:2,500



Surveyed N/A
Revised N/A
Edition N/A
Copyright 1994
Levelled N/A

Surveyed N/A
Revised N/A
Edition N/A
Copyright 1994
Levelled N/A

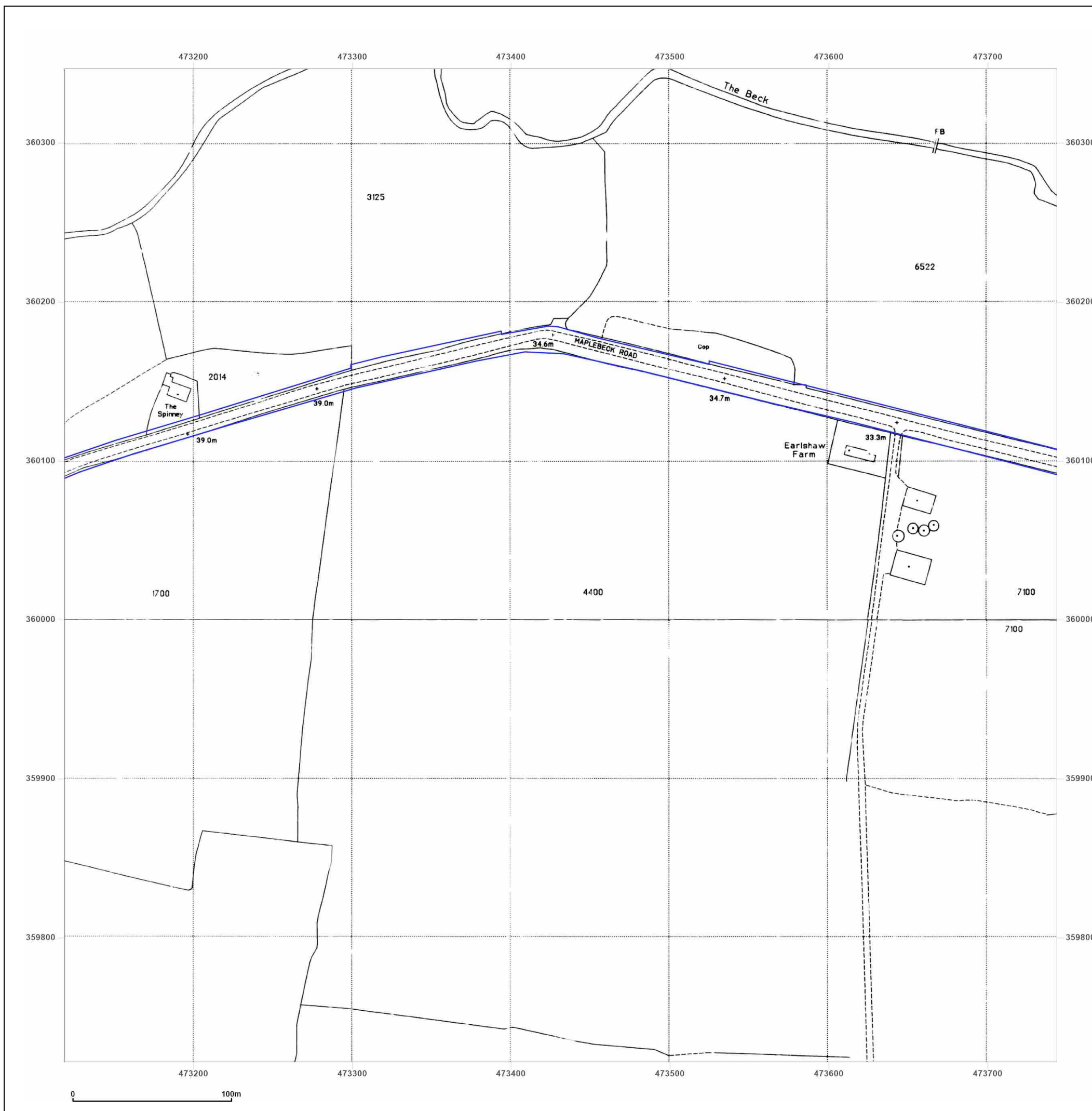


Produced by
Groundsure Insights
T: 08444 159000
E: info@groundsure.com
W: www.groundsure.com

© Crown copyright and database rights 2024 Ordnance Survey 100035207

Production date: 24 October 2024

Map legend available at:



Site Details:

GNRSP

Client Ref: GNRSP
Report Ref: GSIP-2024-16448-21123_2_LS_4_4
Grid Ref: 473431, 361285

Map Name: County Series

Map date: 1885

Scale: 1:2,500

Printed at: 1:2,500



Surveyed 1885
 Revised 1885
 Edition N/A
 Copyright N/A
 Levelled N/A

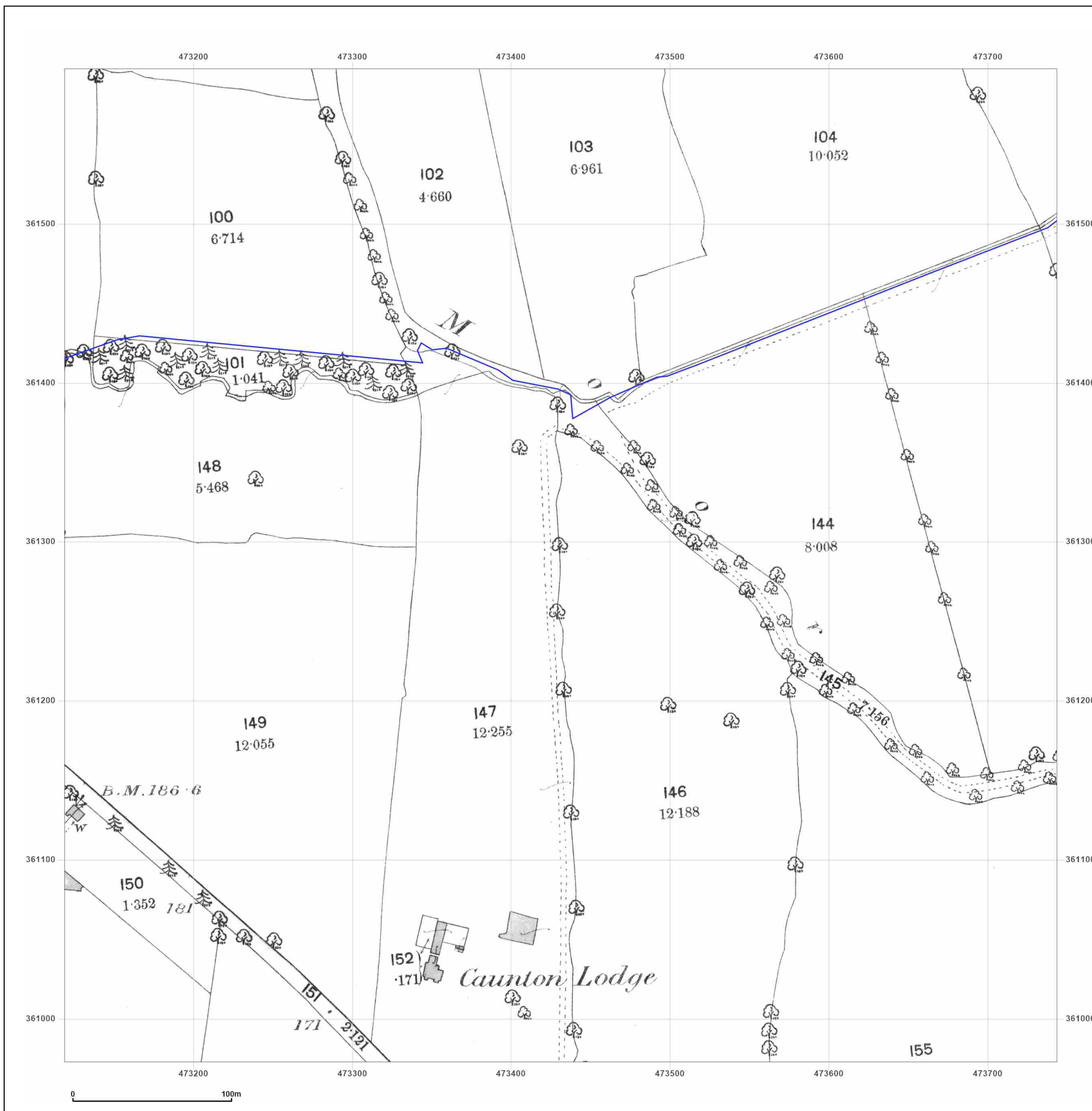


Produced by
 Groundsure Insights
 T: 08444 159000
 E: info@groundsure.com
 W: www.groundsure.com

© Crown copyright and database rights 2024 Ordnance Survey 100035207

Production date: 24 October 2024

Map legend available at:



Site Details:

GNRSP

Client Ref: GNRSP
Report Ref: GSIP-2024-16448-21123_2_LS_4_4
Grid Ref: 473431, 361285

Map Name: County Series

Map date: 1900

Scale: 1:2,500

Printed at: 1:2,500




Surveyed 1900
Revised 1900
Edition N/A
Copyright N/A
Levelled N/A

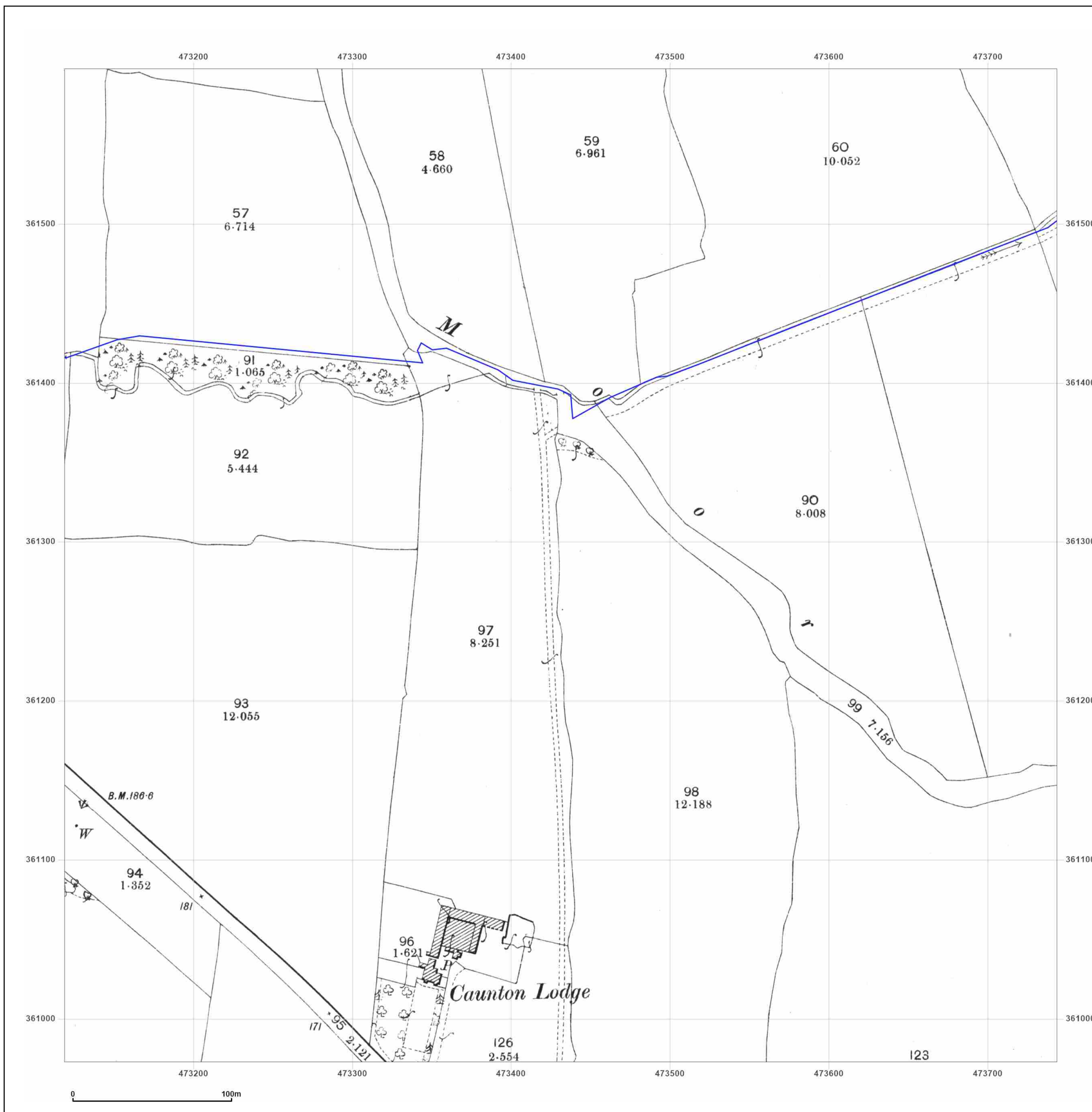


Produced by
Groundsure Insights
T: 08444 159000
E: info@groundsure.com
W: 

© Crown copyright and database rights 2024 Ordnance Survey 100035207

Production date: 24 October 2024

Map legend available at: 



Site Details:

GNRSP

Client Ref: GNRSP
Report Ref: GSIP-2024-16448-21123_2_LS_4_4
Grid Ref: 473431, 361285

Map Name: County Series

Map date: 1920

Scale: 1:2,500

Printed at: 1:2,500




Surveyed 1920
Revised 1920
Edition N/A
Copyright N/A
Levelled N/A

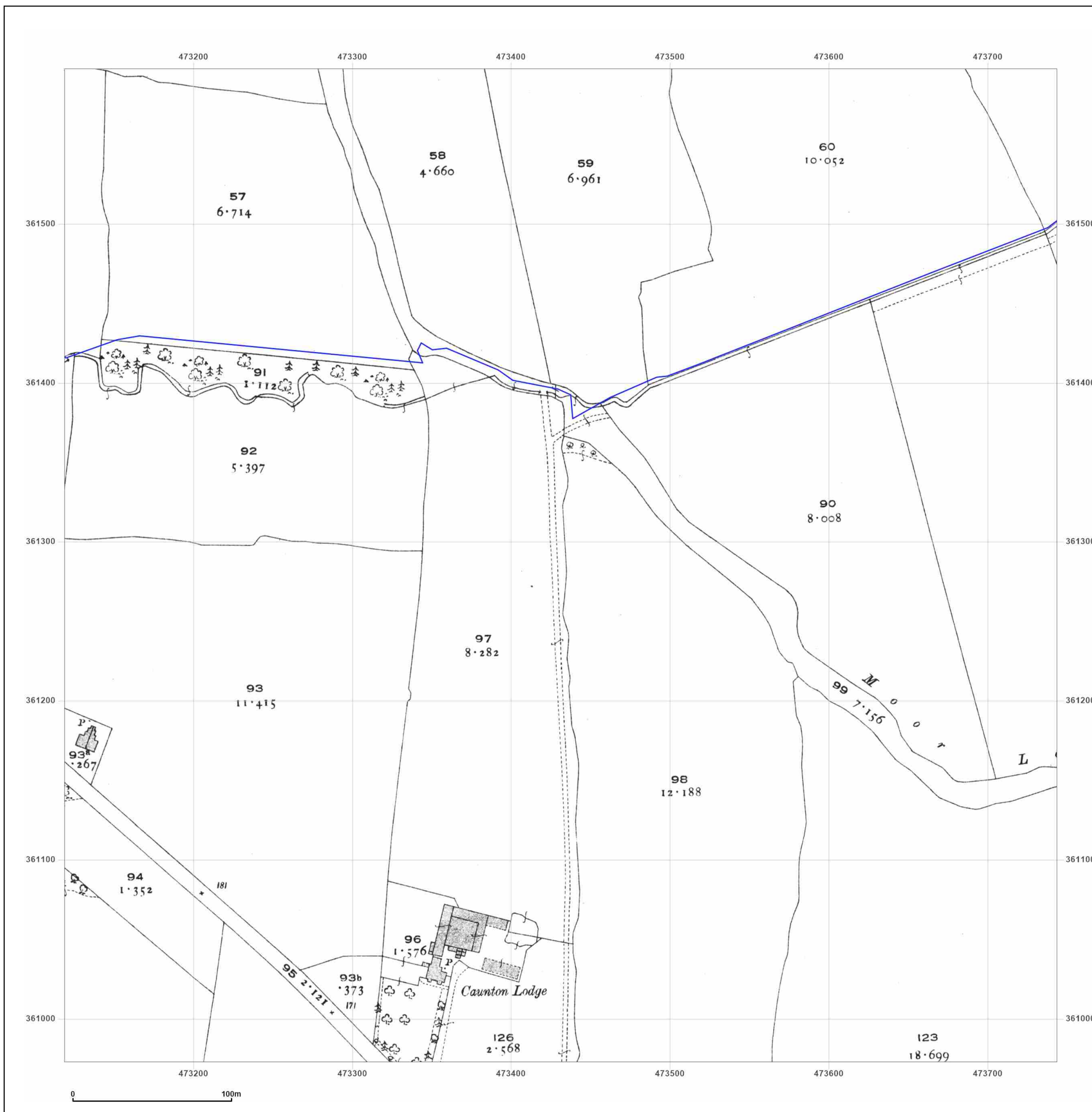


Produced by
Groundsure Insights
T: 08444 159000
E: info@groundsure.com
W: 

© Crown copyright and database rights 2024 Ordnance Survey 100035207

Production date: 24 October 2024

Map legend available at:




Site Details:

GNRSP

Client Ref: GNRSP
Report Ref: GSIP-2024-16448-21123_2_LS_4_4
Grid Ref: 473431, 361285

Map Name: National Grid

Map date: 1970

Scale: 1:2,500

Printed at: 1:2,500



Surveyed N/A
 Revised N/A
 Edition N/A
 Copyright N/A
 Levelled N/A

Surveyed N/A
 Revised N/A
 Edition N/A
 Copyright N/A
 Levelled N/A

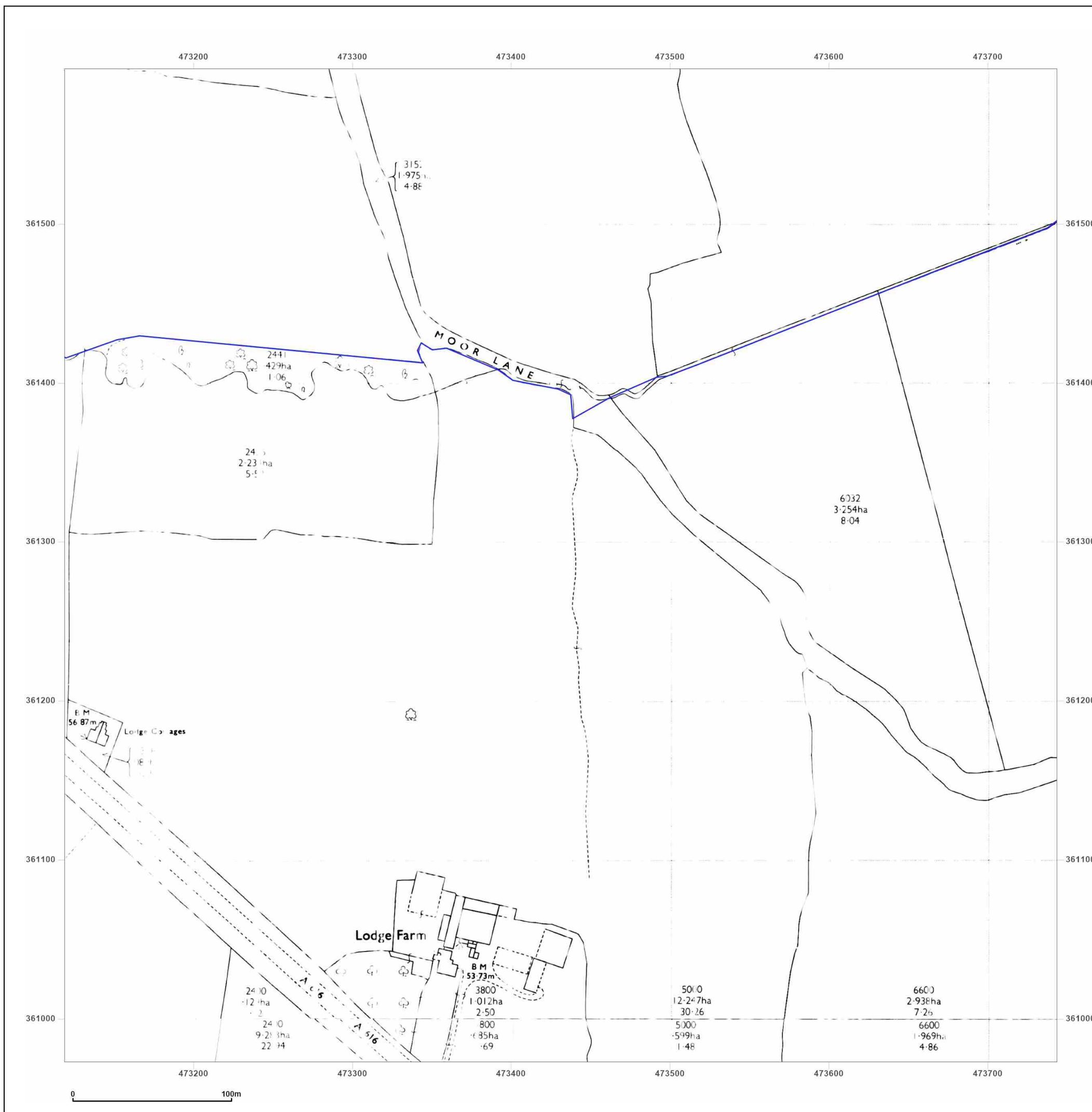


Produced by
 Groundsure Insights
 T: 08444 159000
 E: info@groundsure.com
 W: [REDACTED]

© Crown copyright and database rights 2024 Ordnance Survey 100035207

Production date: 24 October 2024

Map legend available at:
 [REDACTED]



Site Details:

GNRSP

Client Ref: GNRSP
Report Ref: GSIP-2024-16448-21123_2_LS_4_4
Grid Ref: 473431, 361285

Map Name: National Grid

Map date: 1970

Scale: 1:2,500

Printed at: 1:2,500



Surveyed 1970
Revised 1970
Edition N/A
Copyright 1970
Levelled 1956

Surveyed 1970
Revised 1970
Edition N/A
Copyright 1970
Levelled 1966

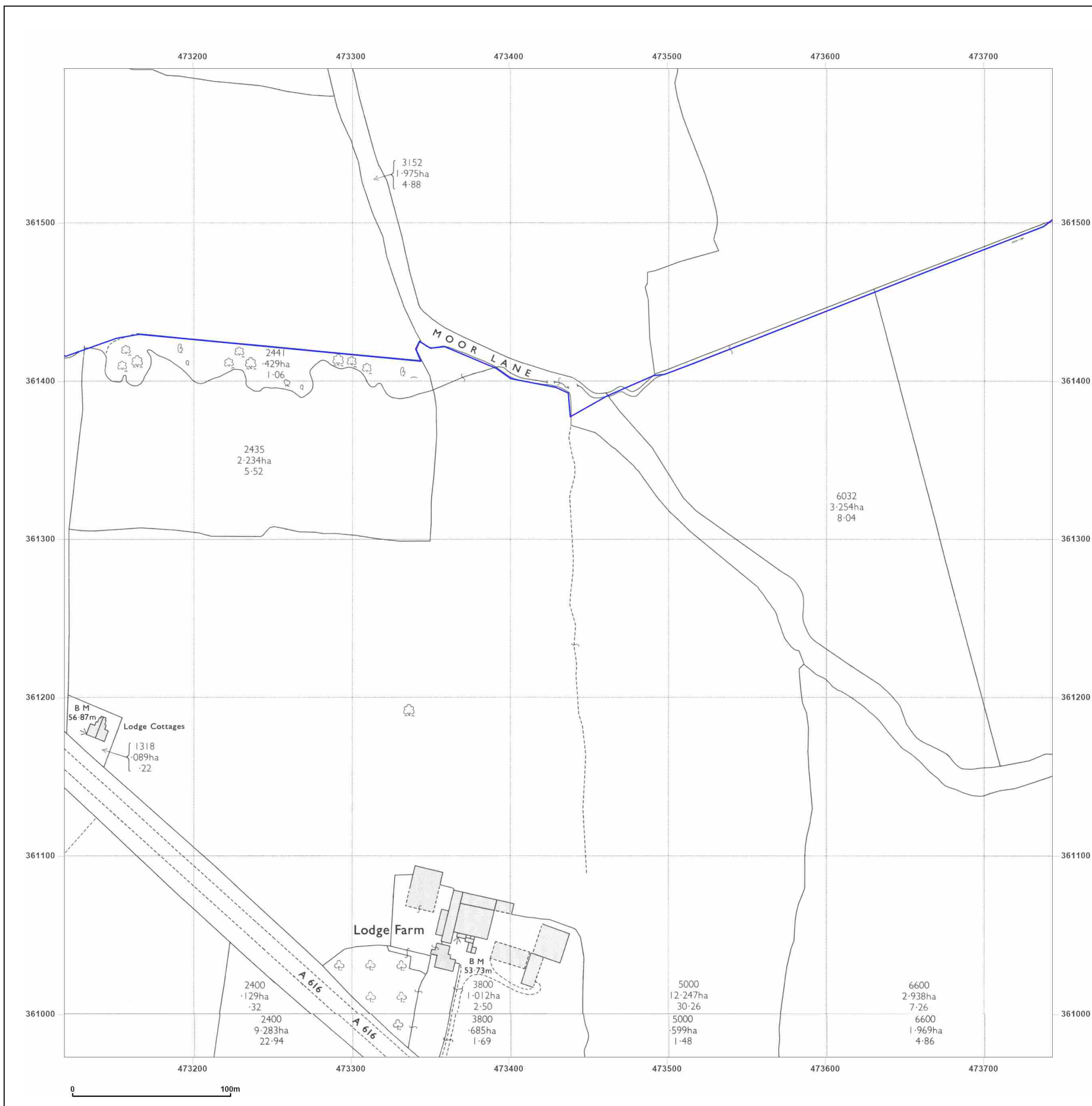


Produced by
Groundsure Insights
T: 08444 159000
E: info@groundsure.com
W: www.groundsure.com

© Crown copyright and database rights 2024 Ordnance Survey 100035207

Production date: 24 October 2024

Map legend available at:



Site Details:

GNRSP

Client Ref: GNRSP
Report Ref: GSIP-2024-16448-21123_2_LS_4_4
Grid Ref: 473431, 361285

Map Name: National Grid

Map date: 1994

Scale: 1:2,500

Printed at: 1:2,500



Surveyed N/A
Revised N/A
Edition N/A
Copyright 1994
Levelled N/A

Surveyed N/A
Revised N/A
Edition N/A
Copyright 1994
Levelled N/A

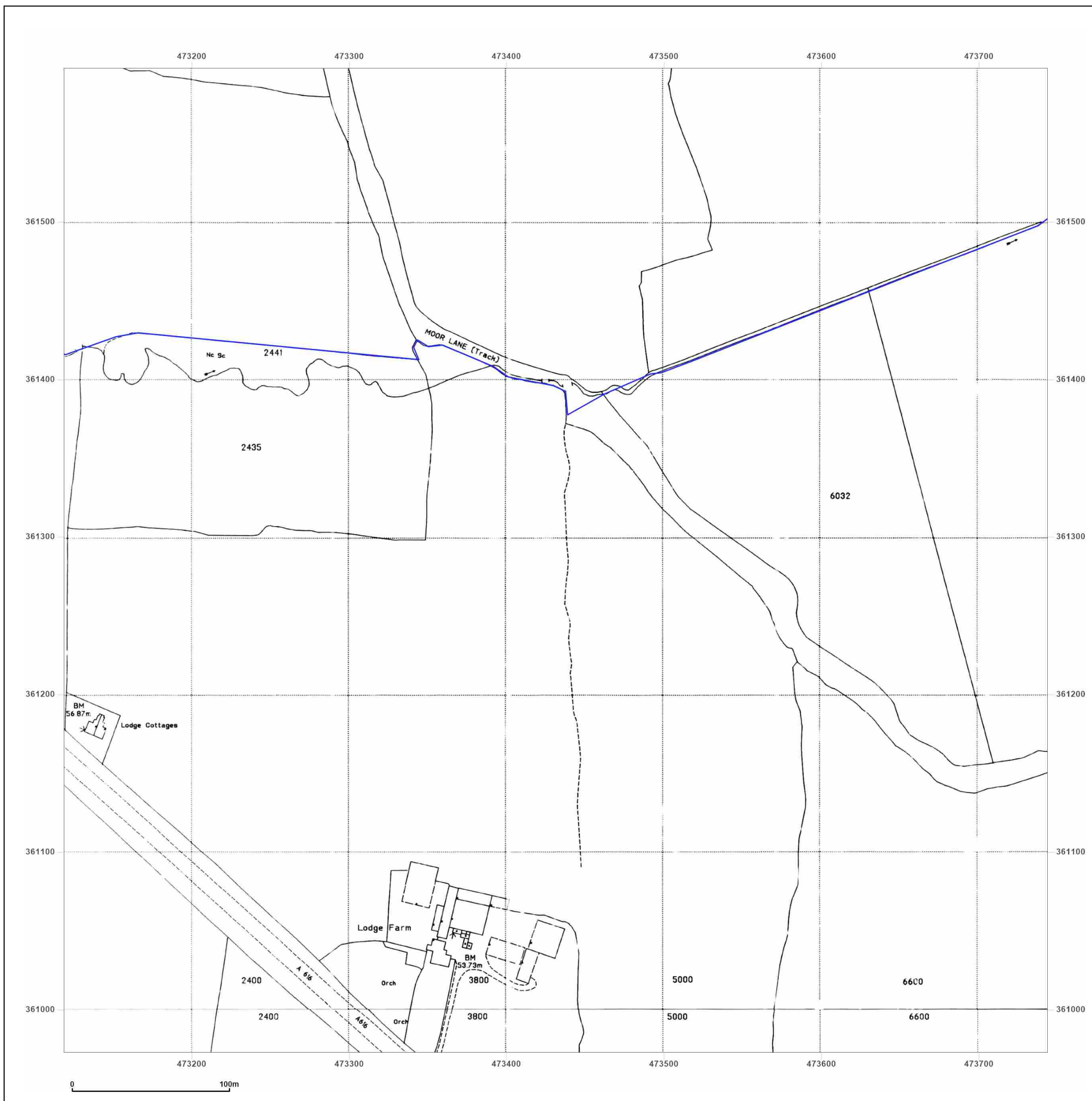


Produced by
Groundsure Insights
T: 08444 159000
E: info@groundsure.com
W: www.groundsure.com

© Crown copyright and database rights 2024 Ordnance Survey 100035207

Production date: 24 October 2024

Map legend available at:



Site Details:

GNRSP


Client Ref: GNRSP
Report Ref: GSIP-2024-16448-21123_2_LS_4_5
Grid Ref: 473431, 361910

Map Name: County Series

Map date: 1885

Scale: 1:2,500

Printed at: 1:2,500



Surveyed 1885
Revised 1885
Edition N/A
Copyright N/A
Levelled N/A

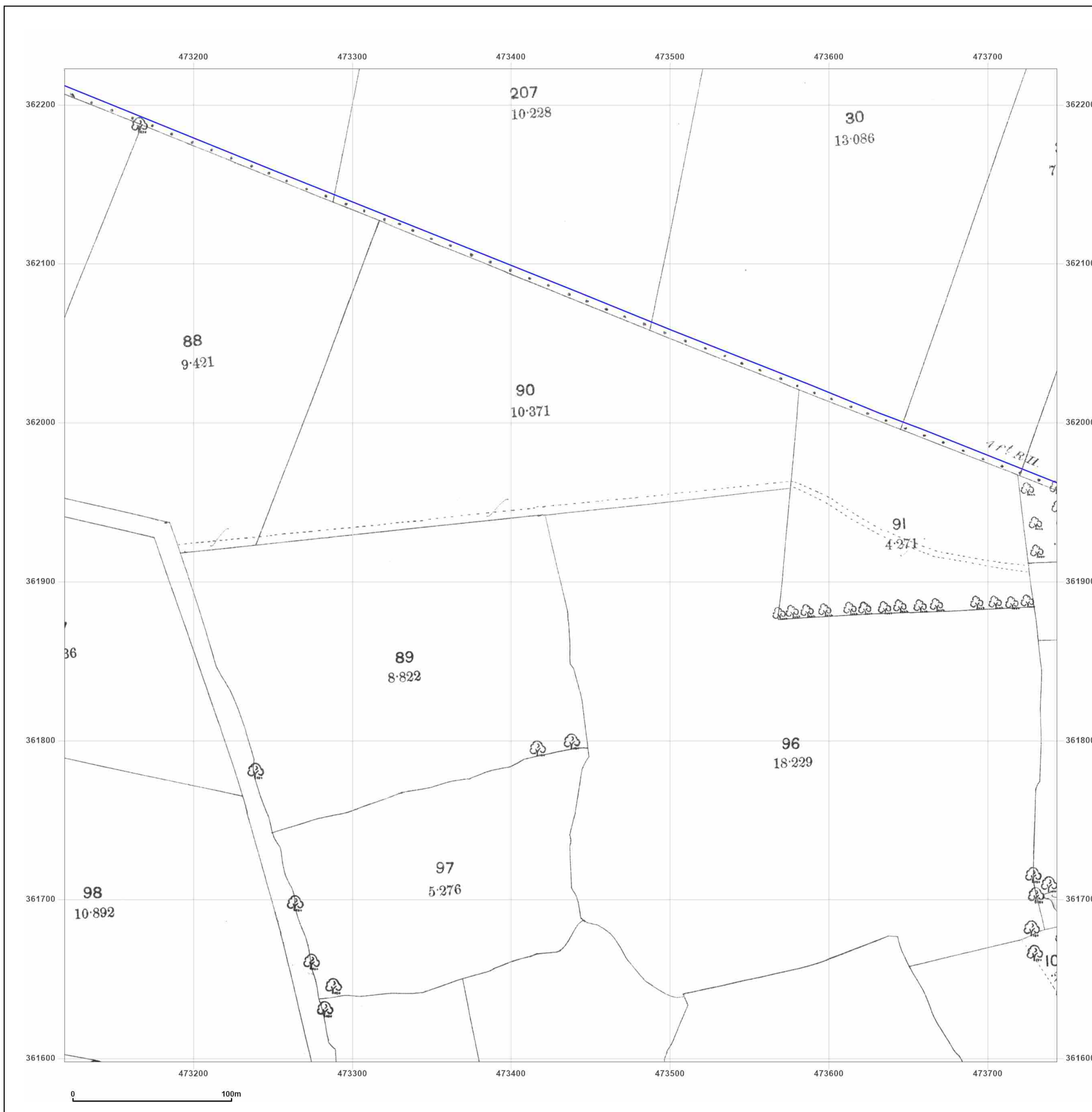


Produced by
Groundsure Insights
T: 08444 159000
E: info@groundsure.com
W: [REDACTED]

© Crown copyright and database rights 2024 Ordnance Survey 100035207

Production date: 24 October 2024

Map legend available at: [REDACTED]



Site Details:

GNRSP

Client Ref: GNRSP
Report Ref: GSIP-2024-16448-21123_2_LS_4_5
Grid Ref: 473431, 361910

Map Name: County Series

Map date: 1900

Scale: 1:2,500

Printed at: 1:2,500



Surveyed 1900
Revised 1900
Edition N/A
Copyright N/A
Levelled N/A




Produced by
Groundsure Insights
T: 08444 159000
E: info@groundsure.com
W: XXXXXXXXXX

© Crown copyright and database rights 2024 Ordnance Survey 100035207

Production date: 24 October 2024

Map legend available at: XXXXXXXXXX



Site Details:

GNRSP

Client Ref: GNRSP
Report Ref: GSIP-2024-16448-21123_2_LS_4_5
Grid Ref: 473431, 361910

Map Name: County Series

Map date: 1920

Scale: 1:2,500

Printed at: 1:2,500



Surveyed 1920
Revised 1920
Edition N/A
Copyright N/A
Levelled N/A

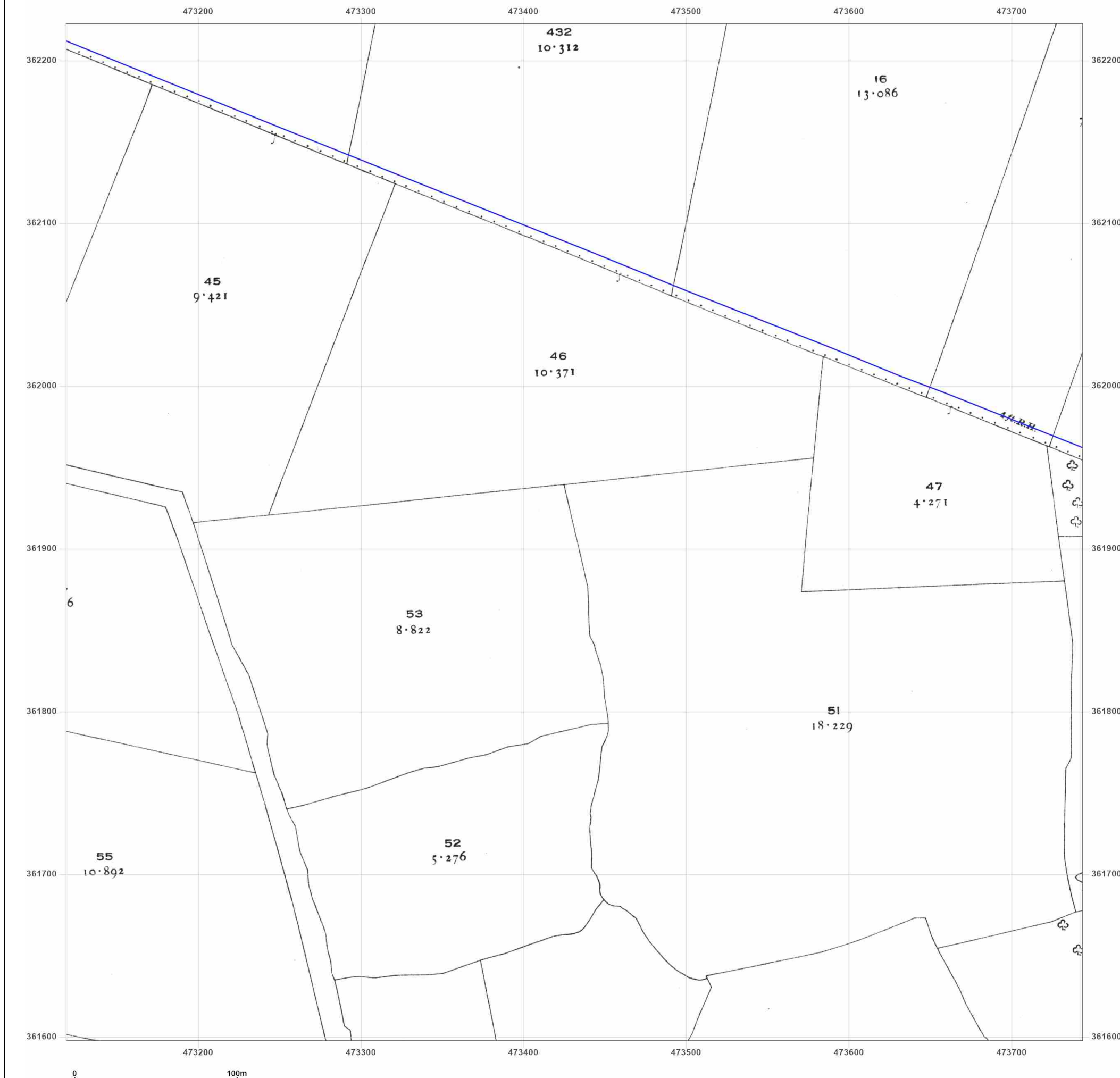


Produced by
Groundsure Insights
T: 08444 159000
E: info@groundsure.com
W: [REDACTED]

© Crown copyright and database rights 2024 Ordnance Survey 100035207

Production date: 24 October 2024

Map legend available at: [REDACTED]



Site Details:

GNRSP

Client Ref: GNRSP
Report Ref: GSIP-2024-16448-21123_2_LS_4_5
Grid Ref: 473431, 361910

Map Name: National Grid

Map date: 1970

Scale: 1:2,500

Printed at: 1:2,500



Surveyed 1970
Revised 1970
Edition N/A
Copyright 1970
Levelled 1966

Surveyed N/A
Revised N/A
Edition N/A
Copyright N/A
Levelled N/A

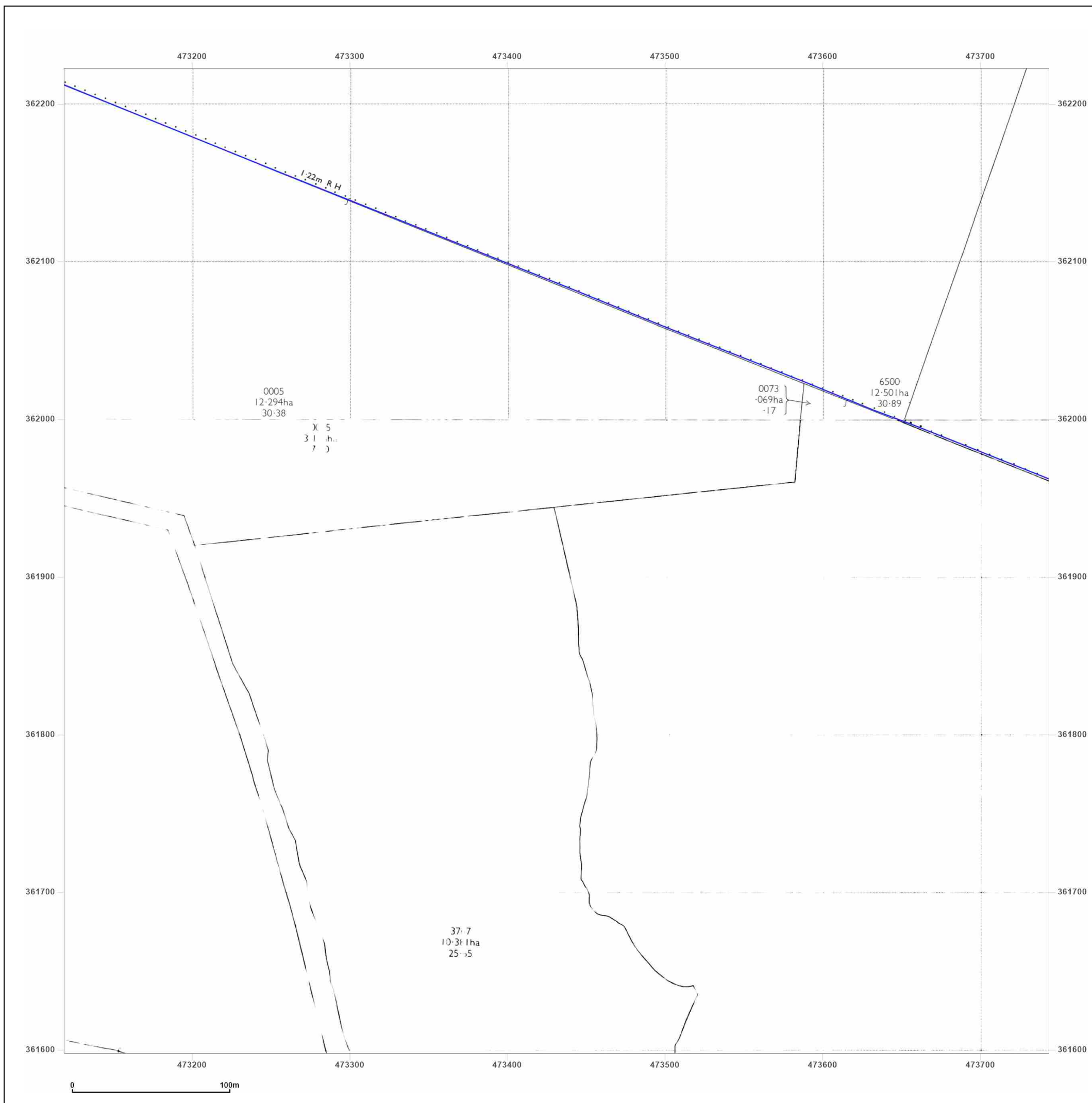


Produced by
Groundsure Insights
T: 08444 159000
E: info@groundsure.com
W: XXXXXXXXXX

© Crown copyright and database rights 2024 Ordnance Survey 100035207

Production date: 24 October 2024

Map legend available at: XXXXXXXXXX



Site Details:

GNRSP

Client Ref: GNRSP
Report Ref: GSIP-2024-16448-21123_2_LS_4_5
Grid Ref: 473431, 361910

Map Name: National Grid

Map date: 1970

Scale: 1:2,500

Printed at: 1:2,500



Surveyed N/A
Revised N/A
Edition N/A
Copyright N/A
Levelled N/A

Surveyed 1970
Revised 1970
Edition N/A
Copyright 1970
Levelled 1956

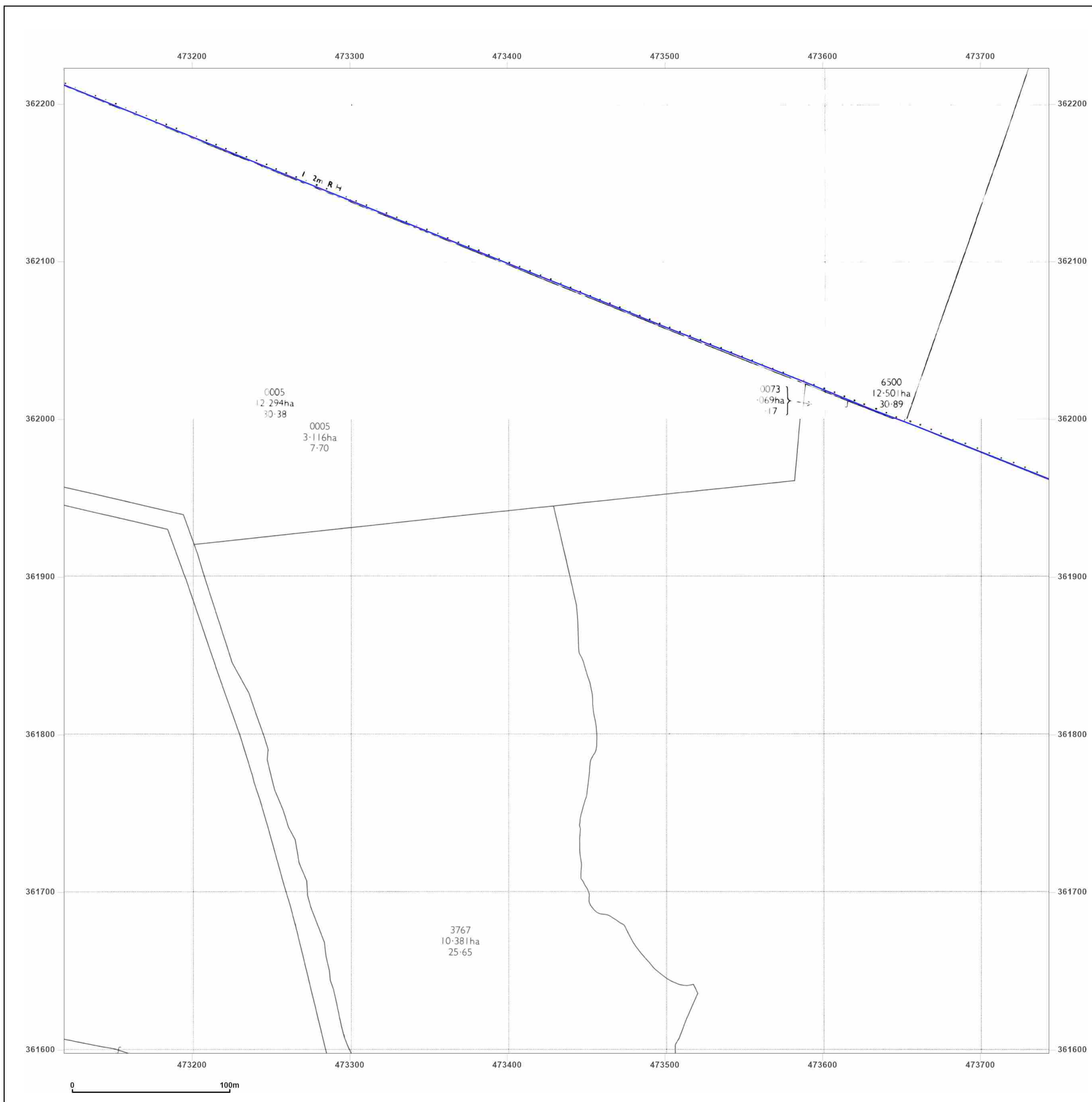


Produced by
Groundsure Insights
T: 08444 159000
E: info@groundsure.com
W: XXXXXXXXXX

© Crown copyright and database rights 2024 Ordnance Survey 100035207

Production date: 24 October 2024

Map legend available at: XXXXXXXXXX



Site Details:

GNRSP

Client Ref: GNRSP
Report Ref: GSIP-2024-16448-21123_2_LS_4_5
Grid Ref: 473431, 361910

Map Name: National Grid

Map date: 1994

Scale: 1:2,500

Printed at: 1:2,500



Surveyed N/A
Revised N/A
Edition N/A
Copyright 1994
Levelled N/A

Surveyed N/A
Revised N/A
Edition N/A
Copyright 1994
Levelled N/A

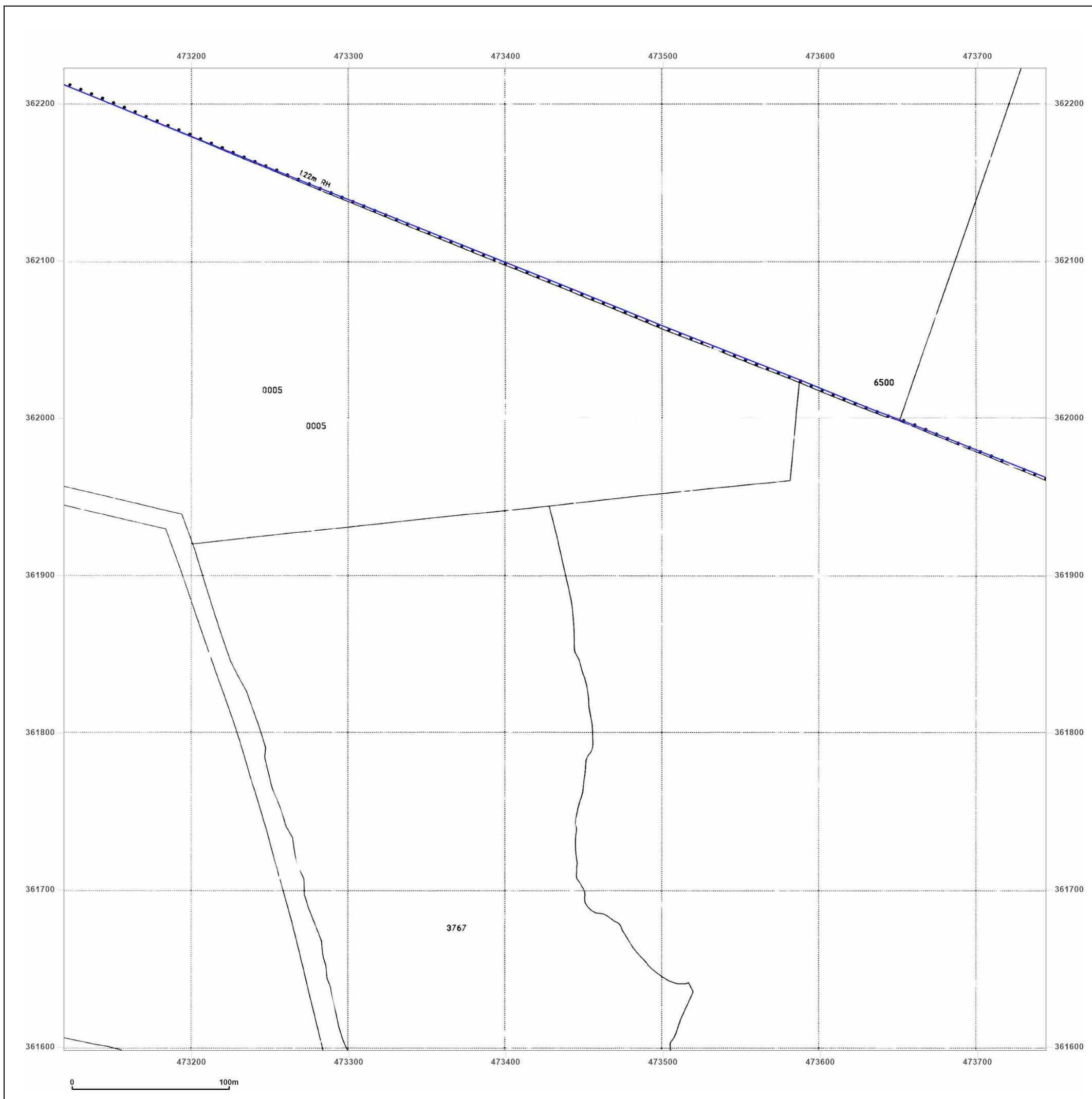


Produced by
Groundsure Insights
T: 08444 159000
E: info@groundsure.com
W: XXXXXXXXXX

© Crown copyright and database rights 2024 Ordnance Survey 100035207

Production date: 24 October 2024

Map legend available at: XXXXXXXXXX



Site Details:

GNRSP

Client Ref: GNRSP
Report Ref: GSIP-2024-16448-21123_2_LS_4_6
Grid Ref: 473431, 362536

Map Name: County Series

Map date: 1885

Scale: 1:2,500

Printed at: 1:2,500



Surveyed 1885
Revised 1885
Edition N/A
Copyright N/A
Levelled N/A

Surveyed 1885
Revised 1885
Edition N/A
Copyright N/A
Levelled N/A

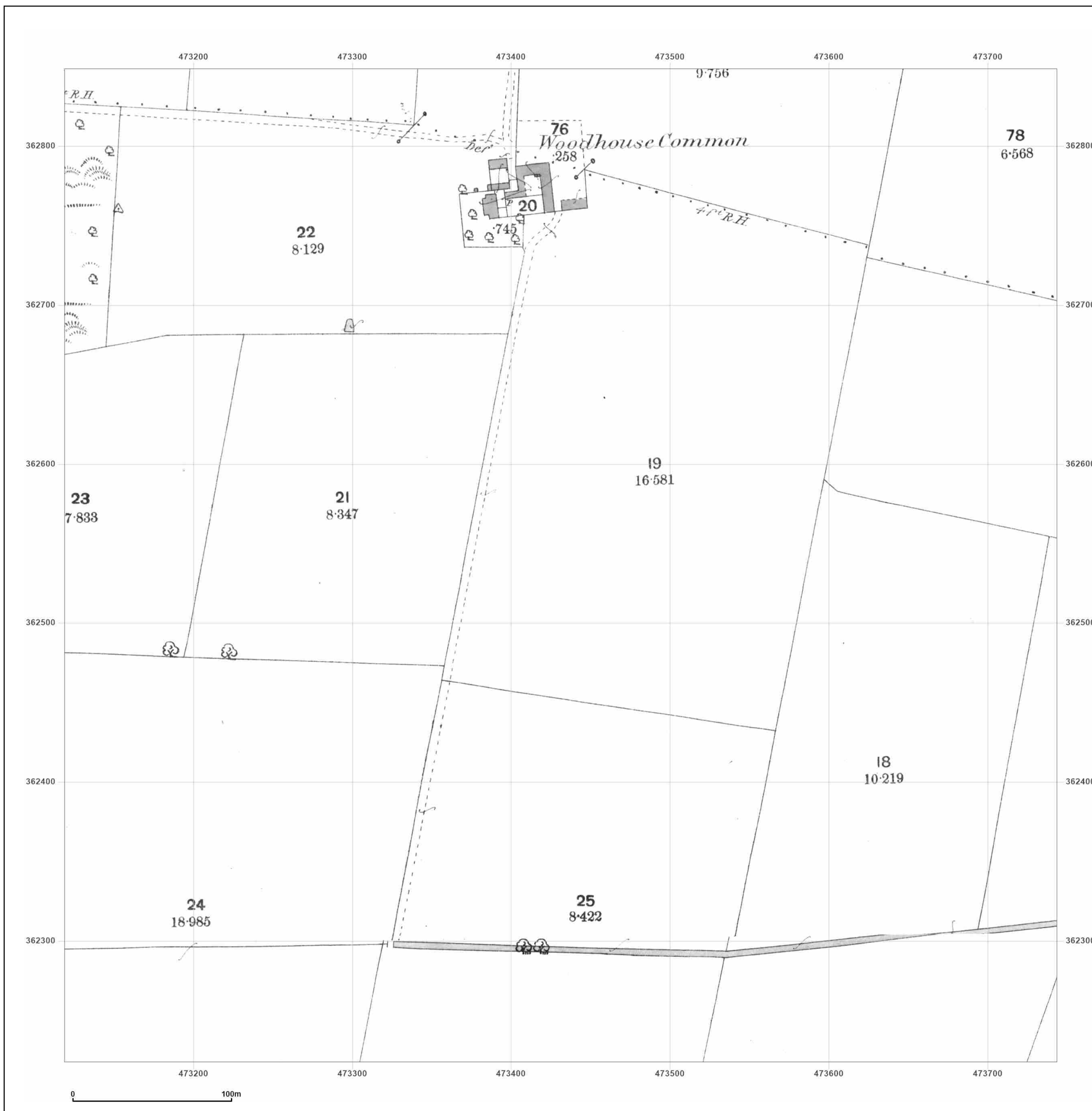


Produced by
Groundsure Insights
T: 08444 159000
E: info@groundsure.com
W: www.groundsure.com

© Crown copyright and database rights 2024 Ordnance Survey 100035207

Production date: 24 October 2024

Map legend available at:



Site Details:

GNRSP

Client Ref: GNRSP
Report Ref: GSIP-2024-16448-21123_2_LS_4_6
Grid Ref: 473431, 362536

Map Name: County Series

Map date: 1900

Scale: 1:2,500

Printed at: 1:2,500



Surveyed 1900
Revised 1900
Edition N/A
Copyright N/A
Levelled N/A

Surveyed 1900
Revised 1900
Edition N/A
Copyright N/A
Levelled N/A

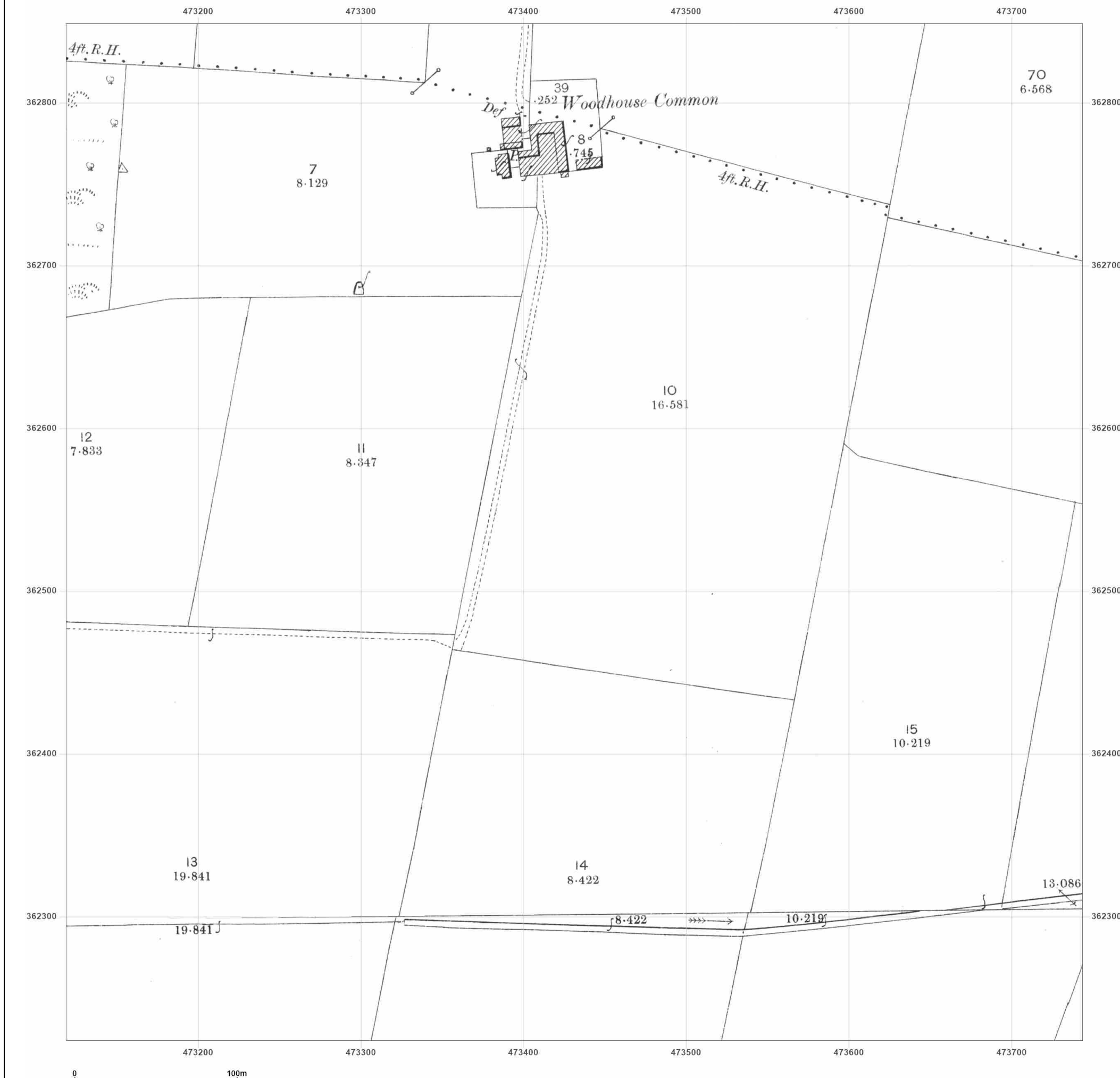


Produced by
Groundsure Insights
T: 08444 159000
E: info@groundsure.com
W: XXXXXXXXXX

© Crown copyright and database rights 2024 Ordnance Survey 100035207

Production date: 24 October 2024

Map legend available at: XXXXXXXXXX



Site Details:

GNRSP

Client Ref: GNRSP
Report Ref: GSIP-2024-16448-21123_2_LS_4_6
Grid Ref: 473431, 362536

Map Name: County Series

Map date: 1920

Scale: 1:2,500

Printed at: 1:2,500



Surveyed 1920
Revised 1920
Edition N/A
Copyright N/A
Levelled N/A

Surveyed 1920
Revised 1920
Edition N/A
Copyright N/A
Levelled N/A

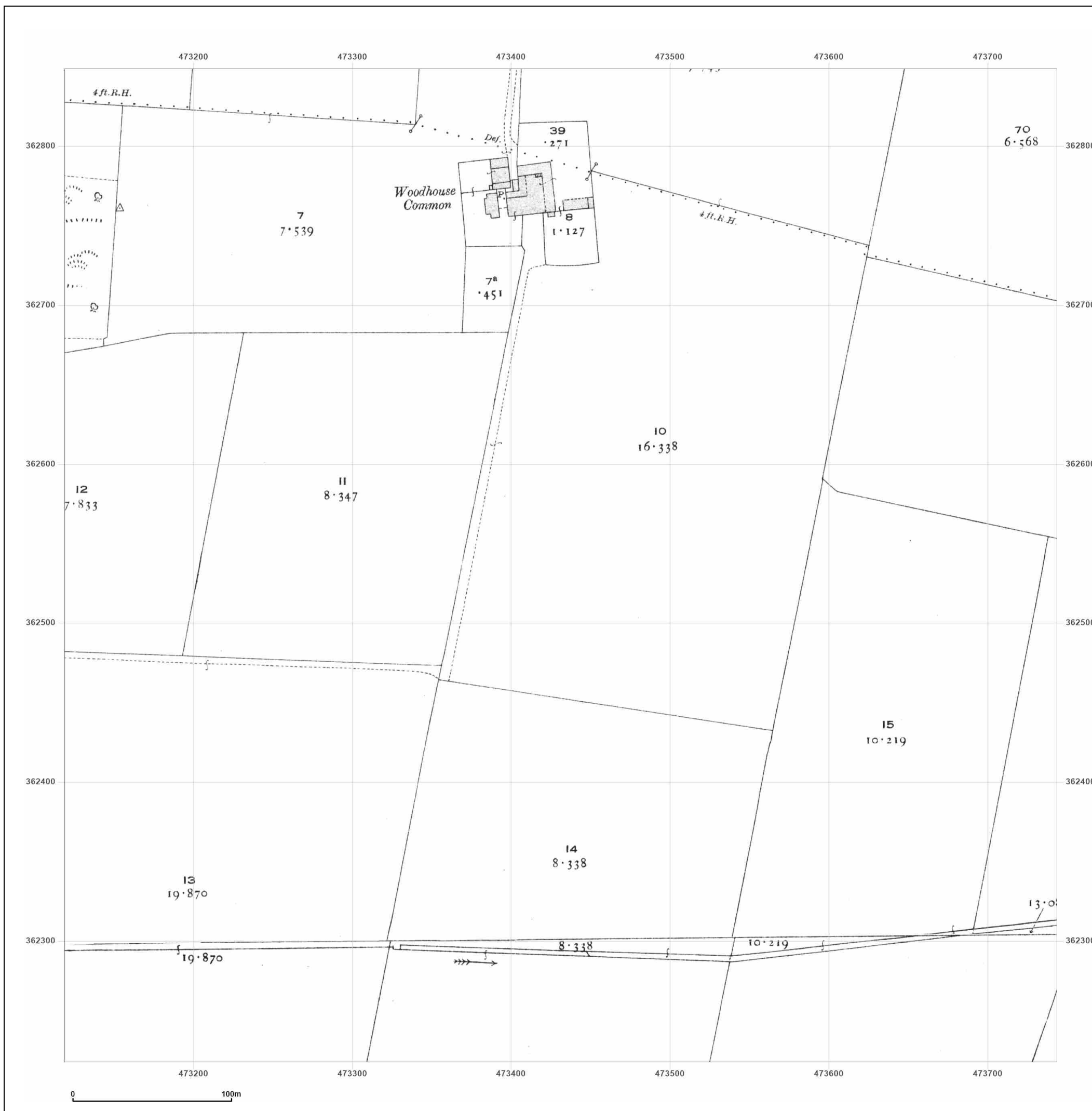


Produced by
Groundsure Insights
T: 08444 159000
E: info@groundsure.com
W: www.groundsure.com

© Crown copyright and database rights 2024 Ordnance Survey 100035207

Production date: 24 October 2024

Map legend available at:



Site Details:

GNRSP

Client Ref: GNRSP
Report Ref: GSIP-2024-16448-21123_2_LS_4_6
Grid Ref: 473431, 362536

Map Name: National Grid

Map date: 1970

Scale: 1:2,500

Printed at: 1:2,500




Surveyed 1970
Revised 1970
Edition N/A
Copyright 1970
Levelled 1966

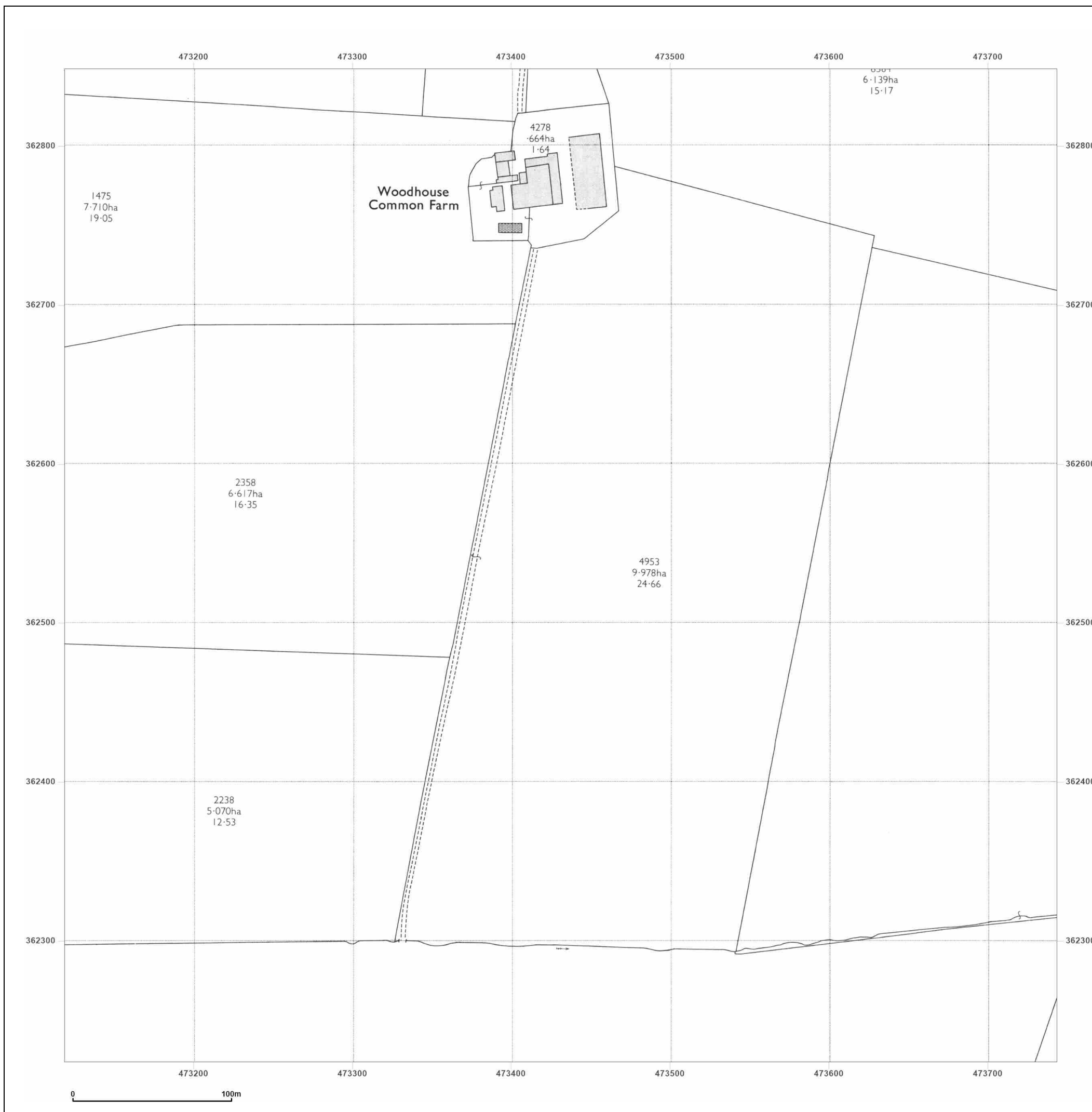


Produced by
Groundsure Insights
T: 08444 159000
E: info@groundsure.com
W: 

© Crown copyright and database rights 2024 Ordnance Survey 100035207

Production date: 24 October 2024

Map legend available at: 



Site Details:

GNRSP

Client Ref: GNRSP
Report Ref: GSIP-2024-16448-21123_2_LS_4_6
Grid Ref: 473431, 362536

Map Name: National Grid

Map date: 1970

Scale: 1:2,500

Printed at: 1:2,500



Surveyed N/A
Revised N/A
Edition N/A
Copyright N/A
Levelled N/A

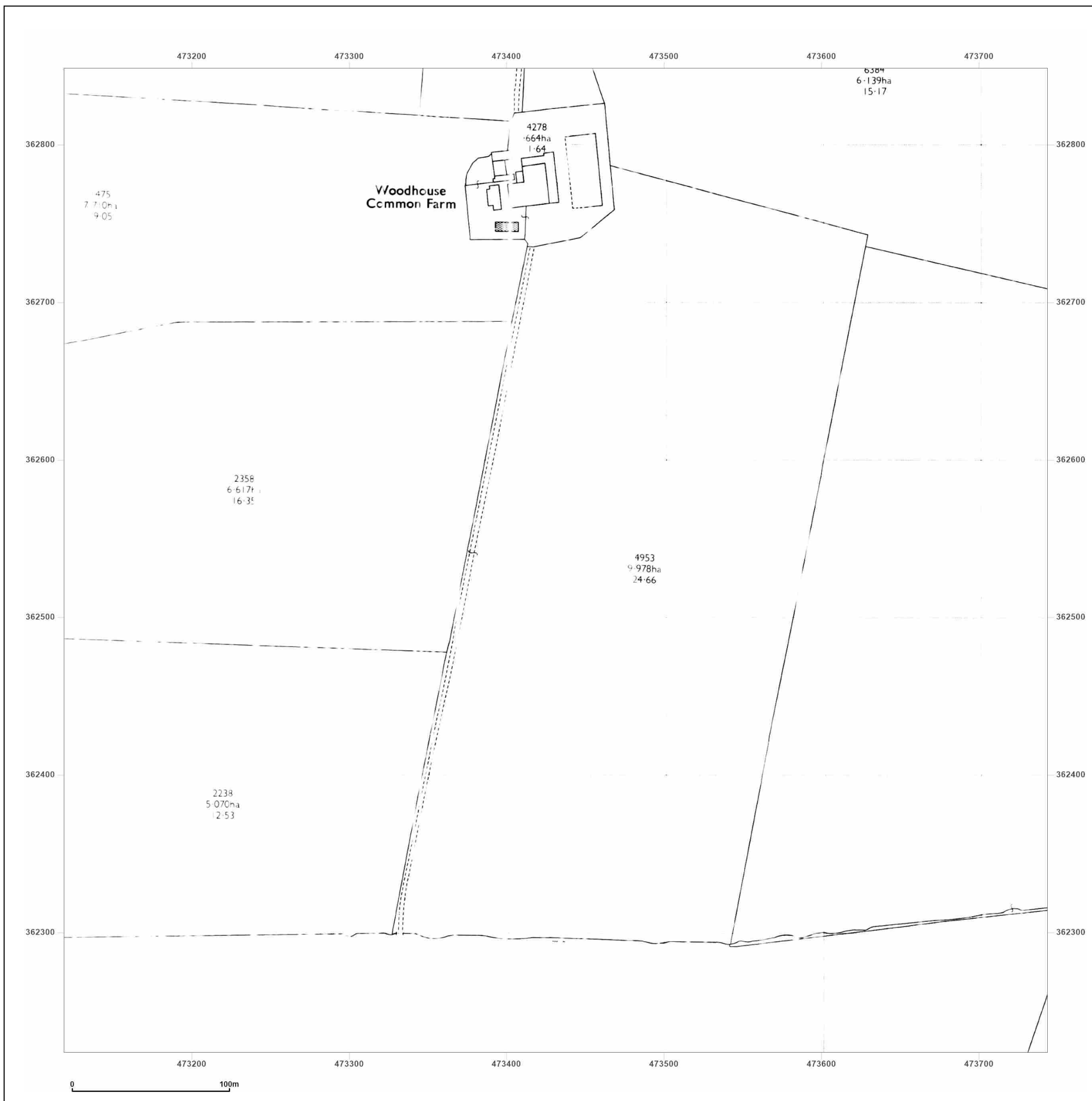


Produced by
Groundsure Insights
T: 08444 159000
E: info@groundsure.com
W: www.groundsure.com

© Crown copyright and database rights 2024 Ordnance Survey 100035207

Production date: 24 October 2024

Map legend available at:



Site Details:

GNRSP

Client Ref: GNRSP
Report Ref: GSIP-2024-16448-21123_2_LS_4_6
Grid Ref: 473431, 362536

Map Name: National Grid

Map date: 1994

Scale: 1:2,500

Printed at: 1:2,500




Surveyed N/A
Revised N/A
Edition N/A
Copyright 1994
Levelled N/A

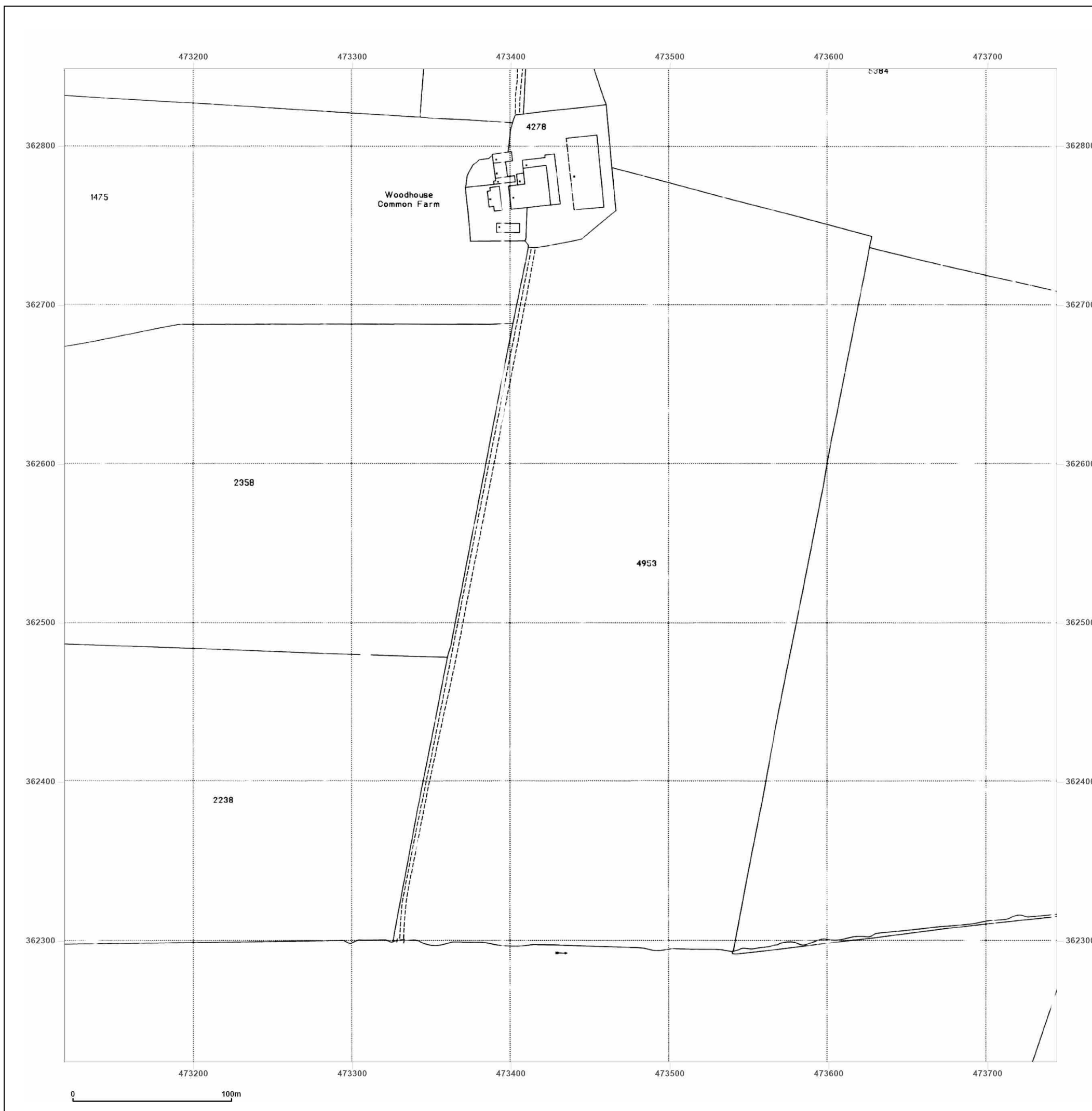


Produced by
Groundsure Insights
T: 08444 159000
E: info@groundsure.com
W: 

© Crown copyright and database rights 2024 Ordnance Survey 100035207

Production date: 24 October 2024

Map legend available at:




Site Details:

GNRSP

Client Ref: GNRSP
Report Ref: GSIP-2024-16448-21123_2_LS_4_7
Grid Ref: 473431, 363161

Map Name: County Series

Map date: 1885

Scale: 1:2,500

Printed at: 1:2,500



Surveyed 1885
 Revised 1885
 Edition N/A
 Copyright N/A
 Levelled N/A

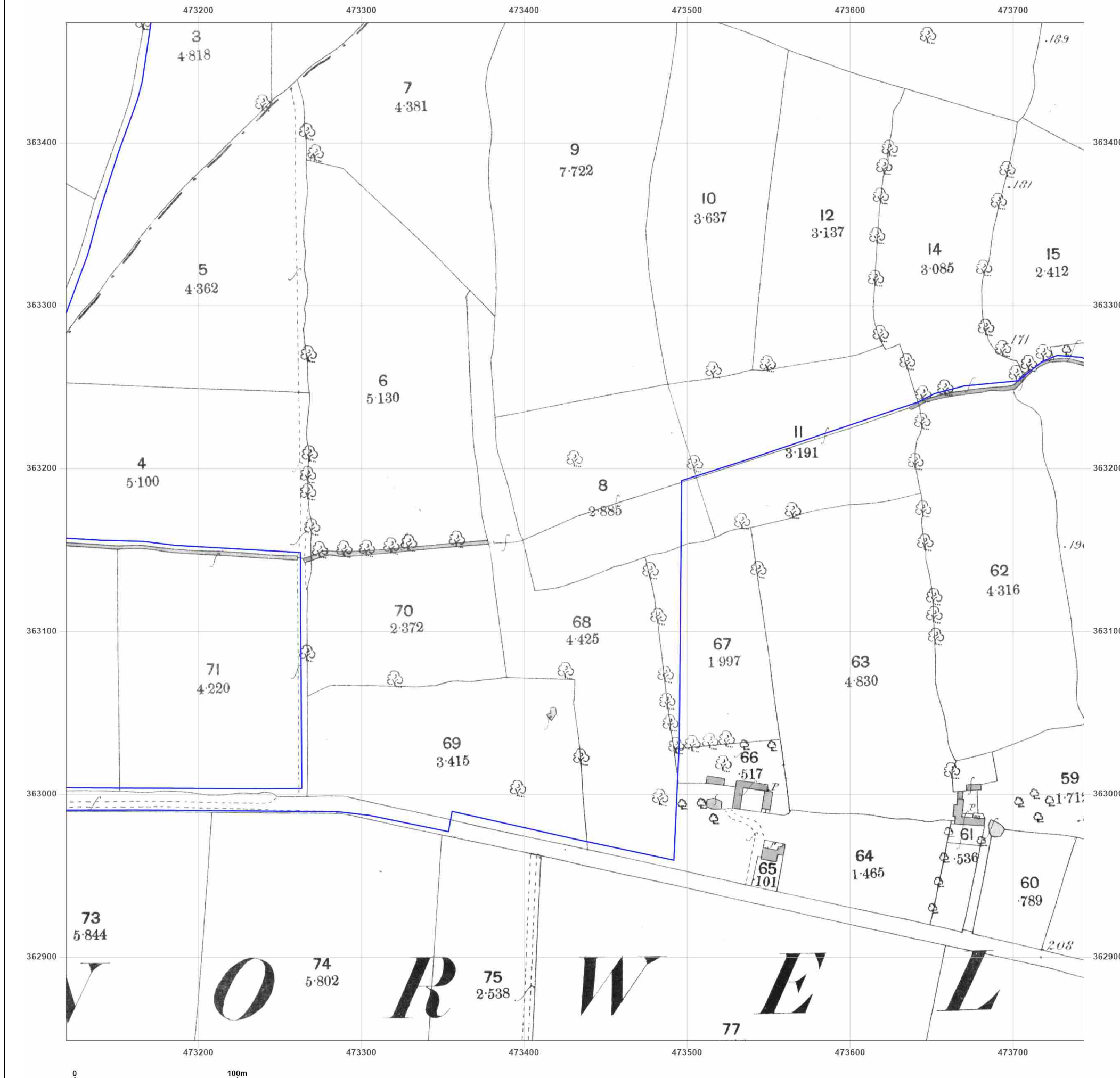


Produced by
 Groundsure Insights
 T: 08444 159000
 E: info@groundsure.com
 W: XXXXXXXXXX

© Crown copyright and database rights 2024 Ordnance Survey 100035207

Production date: 24 October 2024

Map legend available at:
XXXXXXXXXX



Site Details:

GNRSP

Client Ref: GNRSP
Report Ref: GSIP-2024-16448-21123_2_LS_4_7
Grid Ref: 473431, 363161

Map Name: County Series

Map date: 1900

Scale: 1:2,500

Printed at: 1:2,500



Surveyed 1900
Revised 1900
Edition N/A
Copyright N/A
Levelled N/A

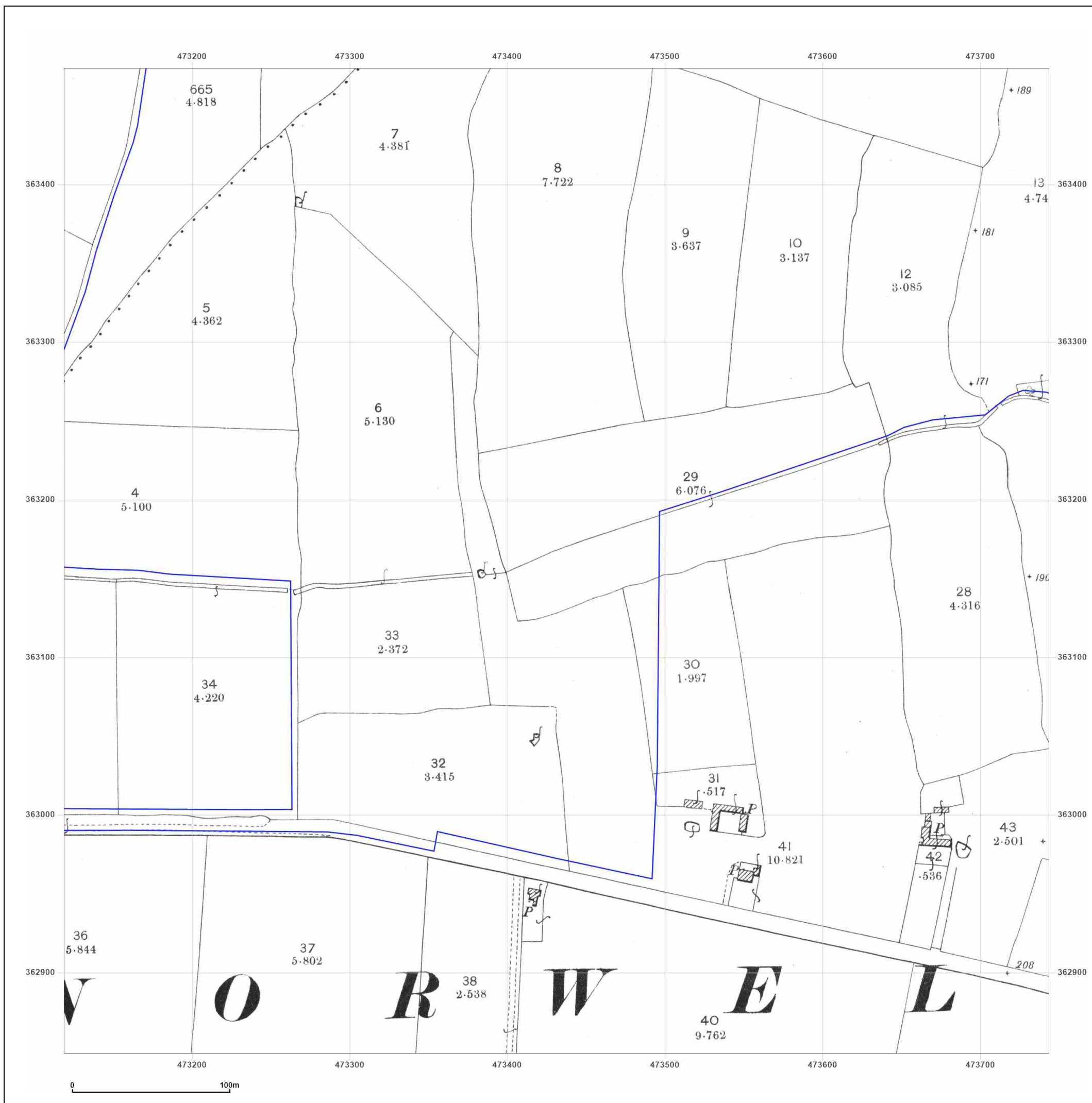


Produced by
Groundsure Insights
T: 08444 159000
E: info@groundsure.com
W: www.groundsure.com

© Crown copyright and database rights 2024 Ordnance Survey 100035207

Production date: 24 October 2024

Map legend available at:



Site Details:

GNRSP

Client Ref: GNRSP
Report Ref: GSIP-2024-16448-21123_2_LS_4_7
Grid Ref: 473431, 363161

Map Name: County Series

Map date: 1920

Scale: 1:2,500

Printed at: 1:2,500



Surveyed 1920
Revised 1920
Edition N/A
Copyright N/A
Levelled N/A

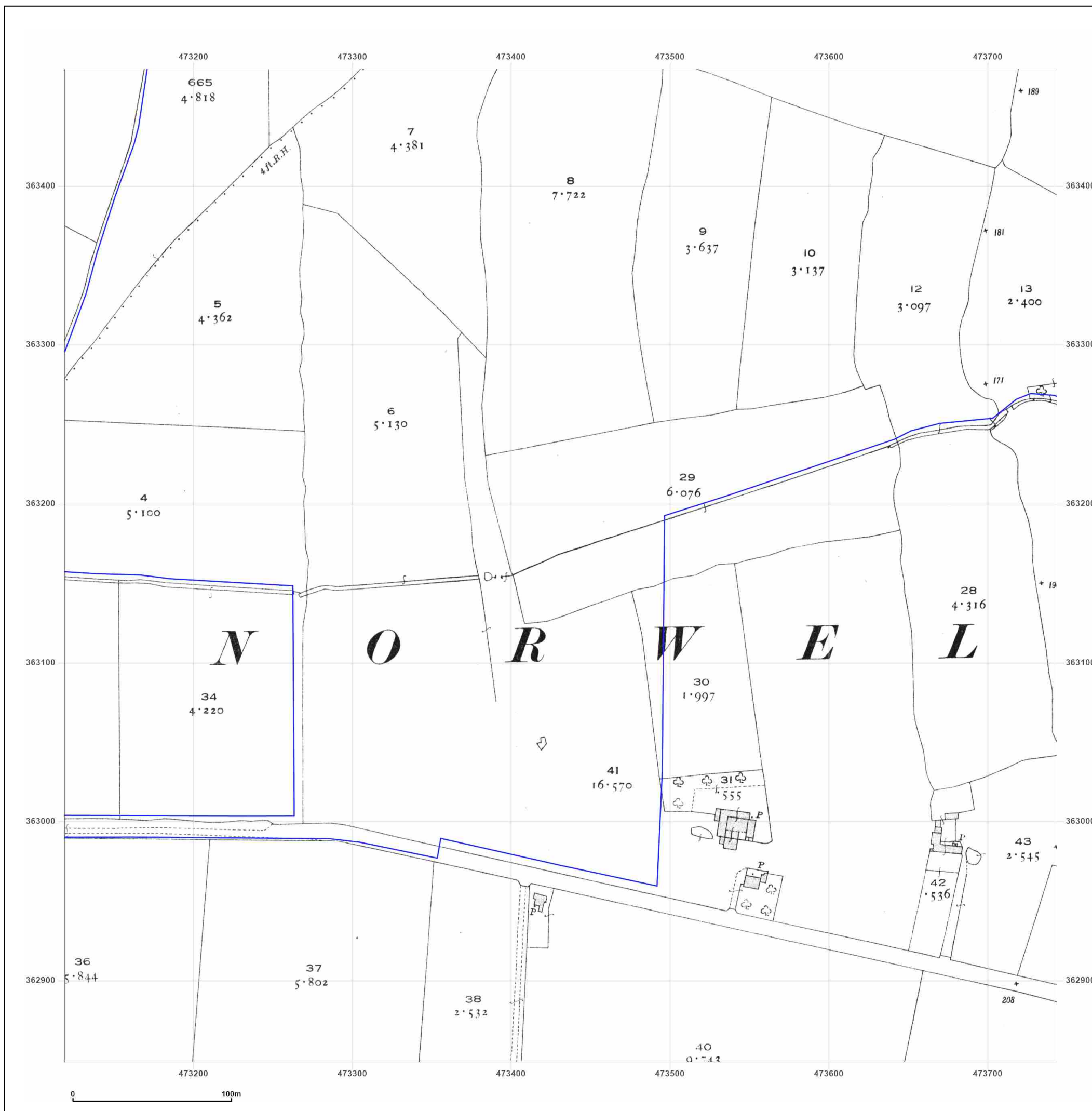


Produced by
Groundsure Insights
T: 08444 159000
E: info@groundsure.com
W: www.groundsure.com

© Crown copyright and database rights 2024 Ordnance Survey 100035207

Production date: 24 October 2024

Map legend available at:



Site Details:

GNRSP

Client Ref: GNRSP
Report Ref: GSIP-2024-16448-21123_2_LS_4_7
Grid Ref: 473431, 363161

Map Name: National Grid

Map date: 1970

Scale: 1:2,500

Printed at: 1:2,500



Surveyed 1970
 Revised 1970
 Edition N/A
 Copyright 1970
 Levelled 1966

Surveyed 1970
 Revised 1970
 Edition N/A
 Copyright 1970
 Levelled 1966

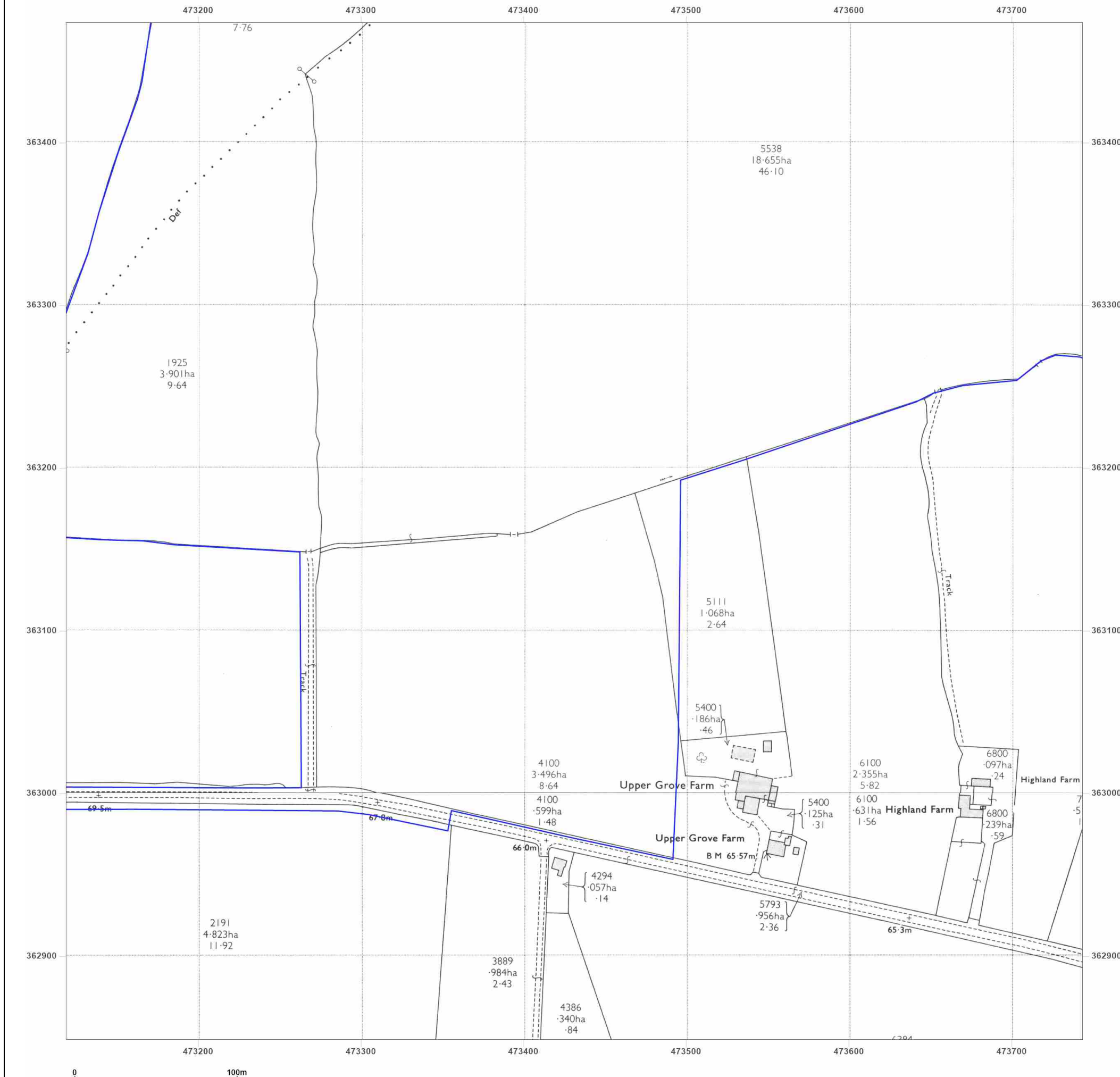


Produced by
 Groundsure Insights
 T: 08444 159000
 E: info@groundsure.com
 W: XXXXXXXXXX

© Crown copyright and database rights 2024 Ordnance Survey 100035207

Production date: 24 October 2024

Map legend available at:
XXXXXXXXXX



Site Details:

GNRSP

Client Ref: GNRSP
Report Ref: GSIP-2024-16448-21123_2_LS_4_7
Grid Ref: 473431, 363161

Map Name: National Grid

Map date: 1970

Scale: 1:2,500

Printed at: 1:2,500



Surveyed N/A
 Revised N/A
 Edition N/A
 Copyright N/A
 Levelled N/A

Surveyed N/A
 Revised N/A
 Edition N/A
 Copyright N/A
 Levelled N/A

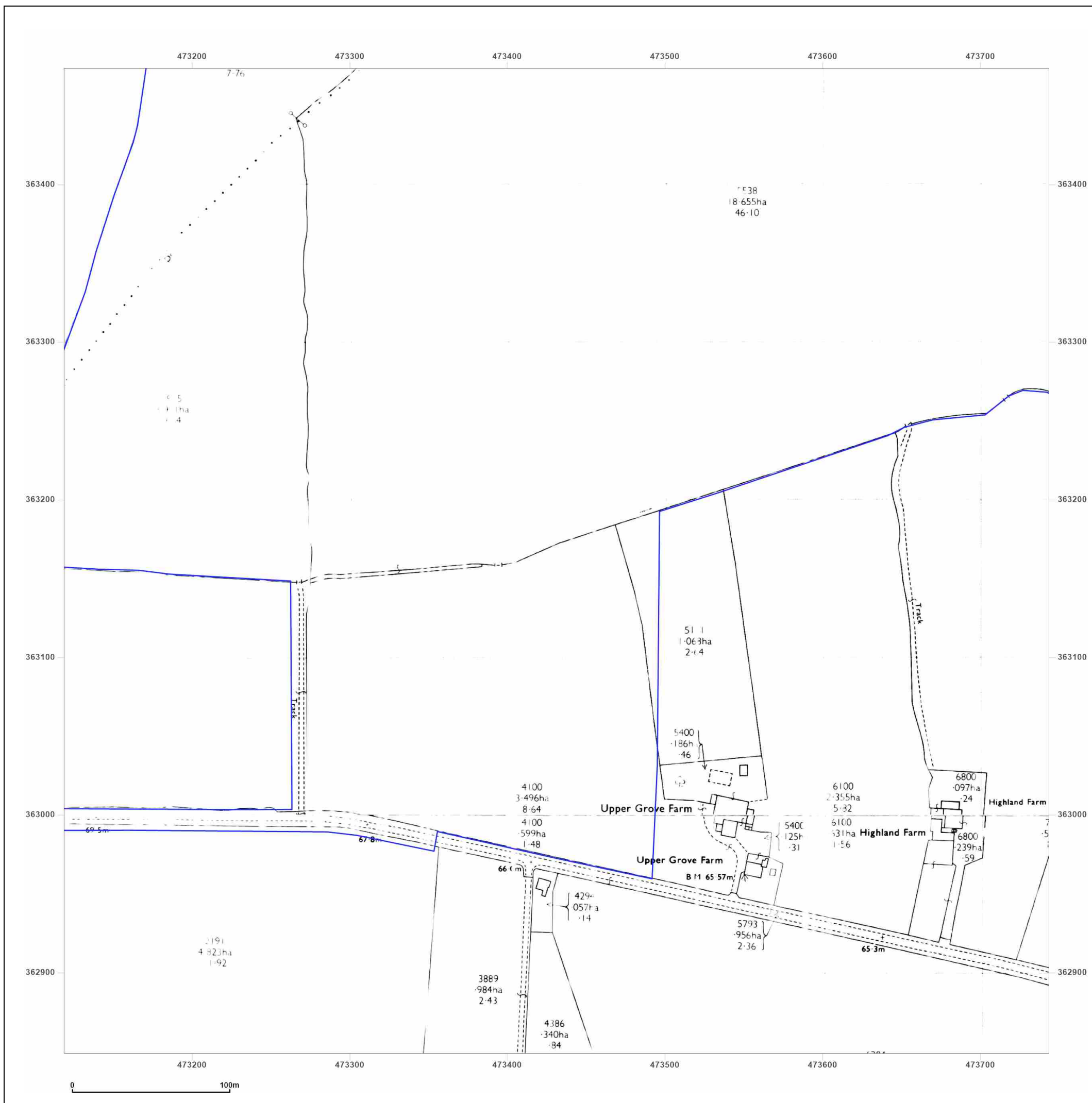


Produced by
 Groundsure Insights
 T: 08444 159000
 E: info@groundsure.com
 W: www.groundsure.com

© Crown copyright and database rights 2024 Ordnance Survey 100035207

Production date: 24 October 2024

Map legend available at:



Site Details:

GNRSP

Client Ref: GNRSP
Report Ref: GSIP-2024-16448-21123_2_LS_4_7
Grid Ref: 473431, 363161

Map Name: National Grid

Map date: 1994

Scale: 1:2,500

Printed at: 1:2,500



Surveyed N/A
Revised N/A
Edition N/A
Copyright 1994
Levelled N/A

Surveyed N/A
Revised N/A
Edition N/A
Copyright 1994
Levelled N/A

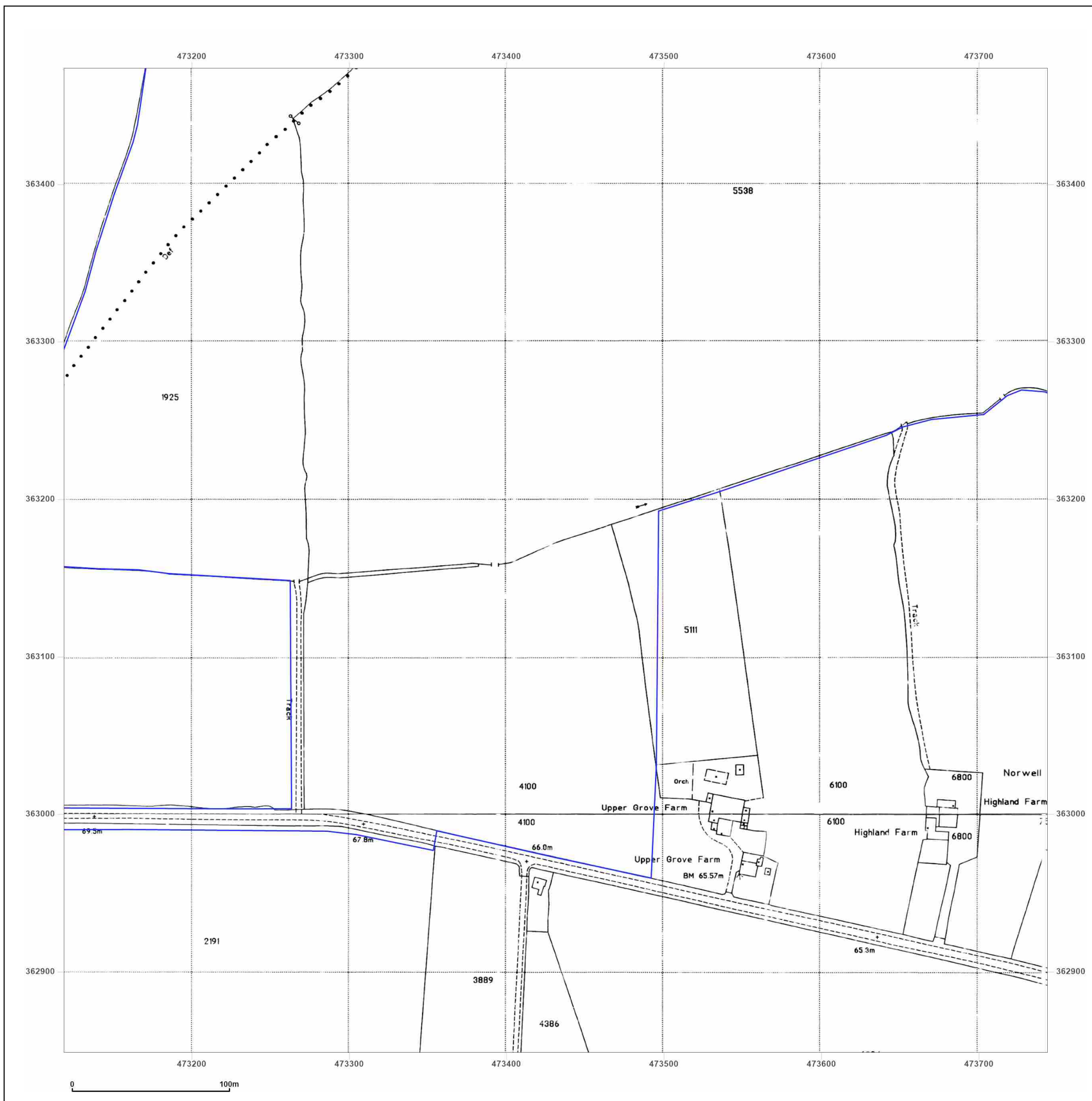


Produced by
Groundsure Insights
T: 08444 159000
E: info@groundsure.com
W: www.groundsure.com

© Crown copyright and database rights 2024 Ordnance Survey 100035207

Production date: 24 October 2024

Map legend available at:



Site Details:

GNRSP

Client Ref: GNRSP
Report Ref: GSIP-2024-16448-21123_2_LS_4_8
Grid Ref: 473431, 363787

Map Name: County Series

Map date: 1885

Scale: 1:2,500

Printed at: 1:2,500



Surveyed 1885
Revised 1885
Edition N/A
Copyright N/A
Levelled N/A

Surveyed 1885
Revised 1885
Edition N/A
Copyright N/A
Levelled N/A

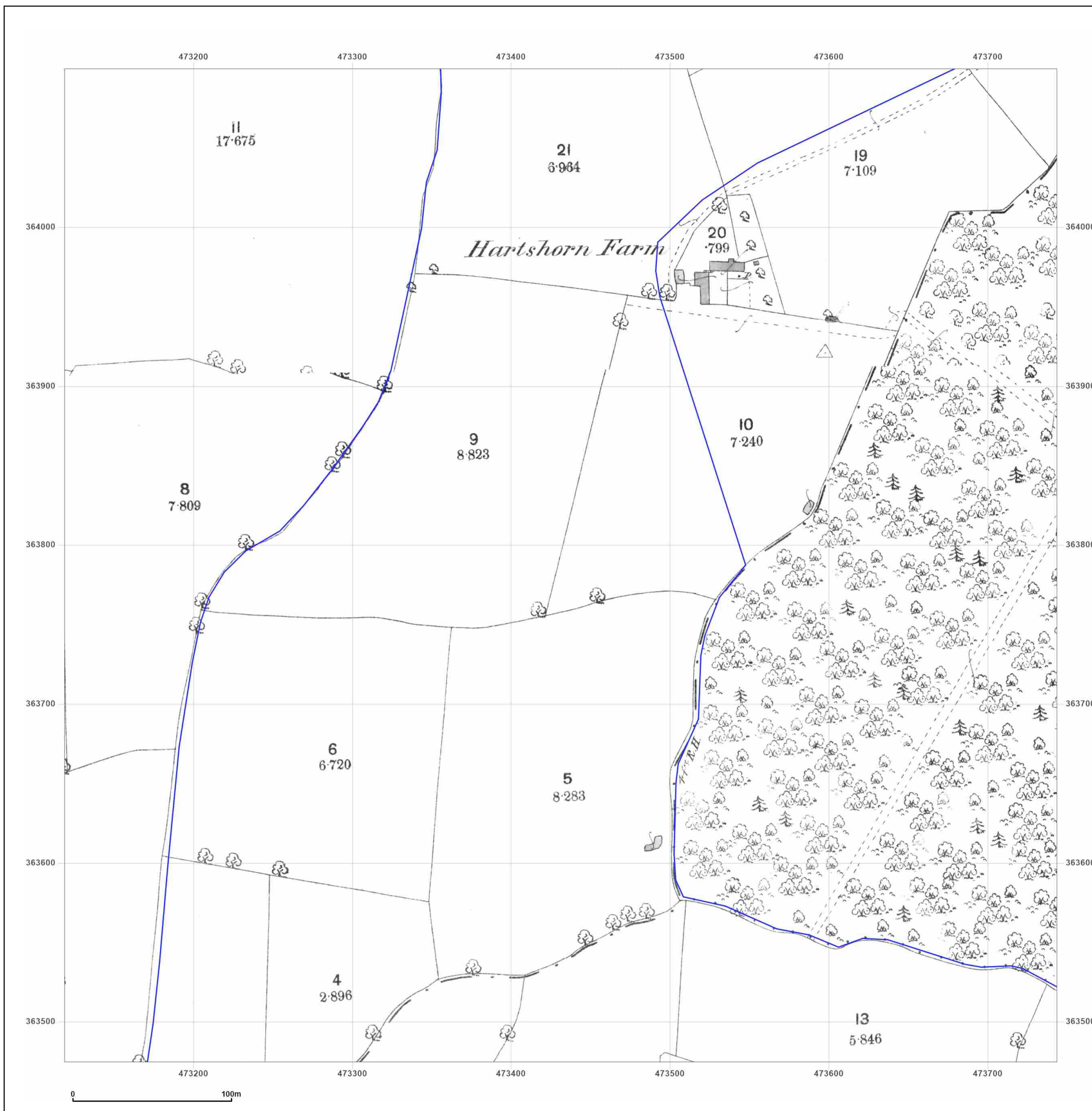


Produced by
Groundsure Insights
T: 08444 159000
E: info@groundsure.com
W: www.groundsure.com

© Crown copyright and database rights 2024 Ordnance Survey 100035207

Production date: 24 October 2024

Map legend available at:



Site Details:

GNRSP

Client Ref: GNRSP
Report Ref: GSIP-2024-16448-21123_2_LS_4_8
Grid Ref: 473431, 363787

Map Name: County Series

Map date: 1900

Scale: 1:2,500

Printed at: 1:2,500



Surveyed 1900
Revised 1900
Edition N/A
Copyright N/A
Levelled N/A


Surveyed 1900
Revised 1900
Edition N/A
Copyright N/A
Levelled N/A

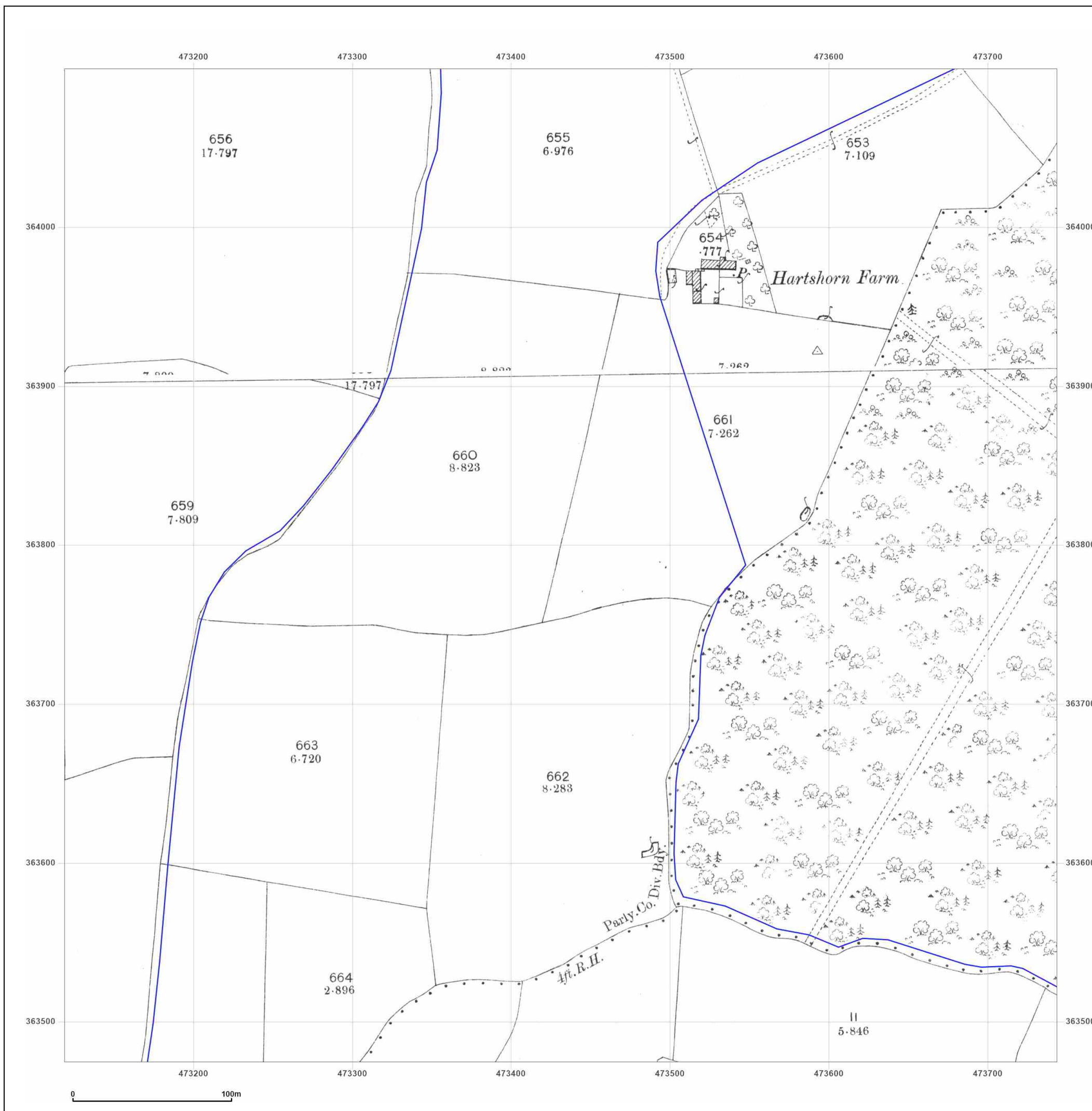


Produced by
Groundsure Insights
T: 08444 159000
E: info@groundsure.com
W: 

© Crown copyright and database rights 2024 Ordnance Survey 100035207

Production date: 24 October 2024

Map legend available at:




Site Details:

GNRSP

Client Ref: GNRSP
Report Ref: GSIP-2024-16448-21123_2_LS_4_8
Grid Ref: 473431, 363787

Map Name: County Series

Map date: 1919-1920

Scale: 1:2,500

Printed at: 1:2,500



Surveyed 1919
Revised 1919
Edition N/A
Copyright N/A
Levelled N/A

Surveyed 1920
Revised 1920
Edition N/A
Copyright N/A
Levelled N/A

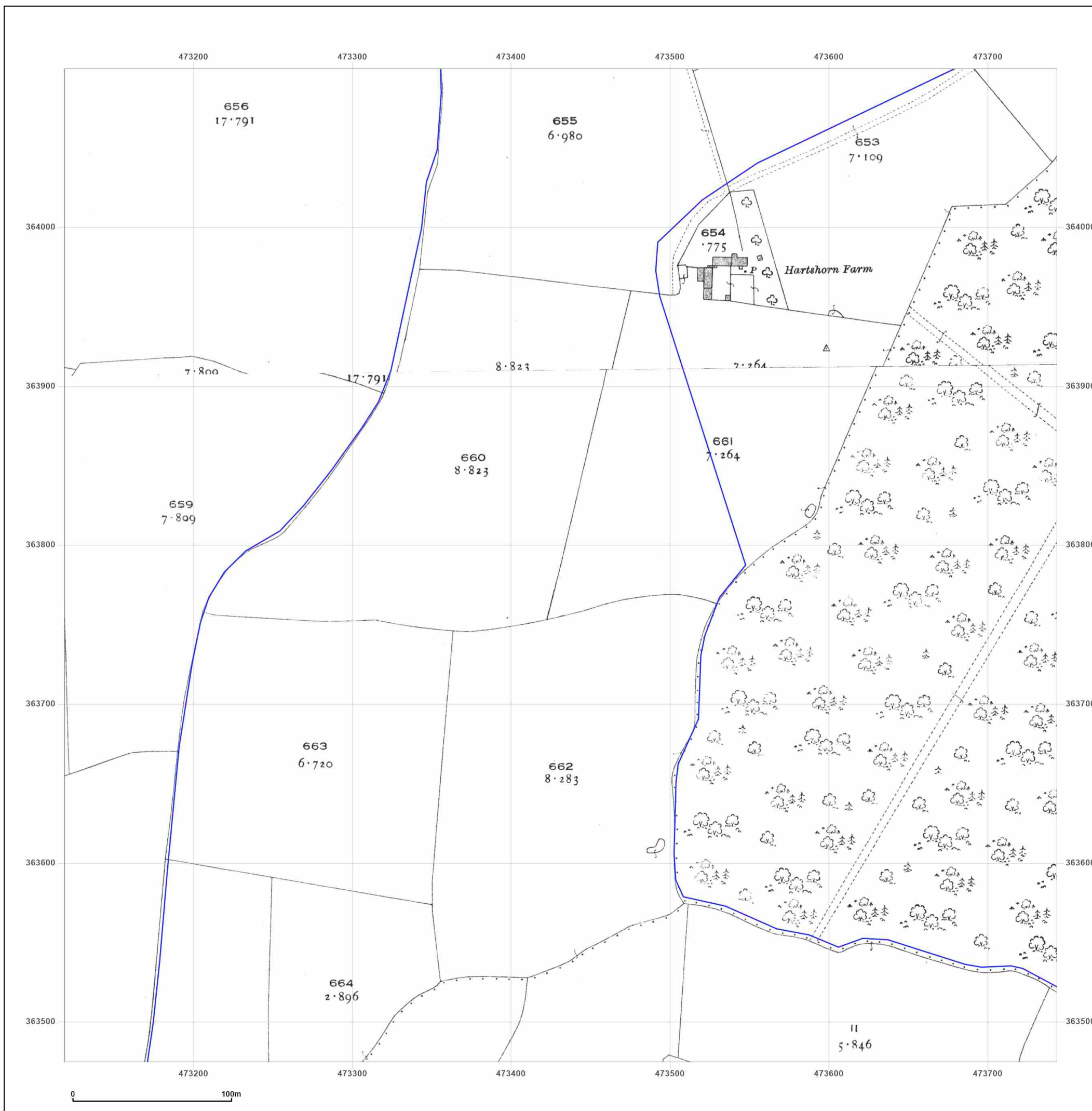


Produced by
Groundsure Insights
T: 08444 159000
E: info@groundsure.com
W: www.groundsure.com

© Crown copyright and database rights 2024 Ordnance Survey 100035207

Production date: 24 October 2024

Map legend available at:



Site Details:

GNRSP

Client Ref: GNRSP
Report Ref: GSIP-2024-16448-21123_2_LS_4_8
Grid Ref: 473431, 363787

Map Name: National Grid

Map date: 1970-1971

Scale: 1:2,500

Printed at: 1:2,500



Surveyed N/A
Revised N/A
Edition N/A
Copyright N/A
Levelled N/A

Surveyed 1970
Revised 1970
Edition N/A
Copyright 1970
Levelled 1966

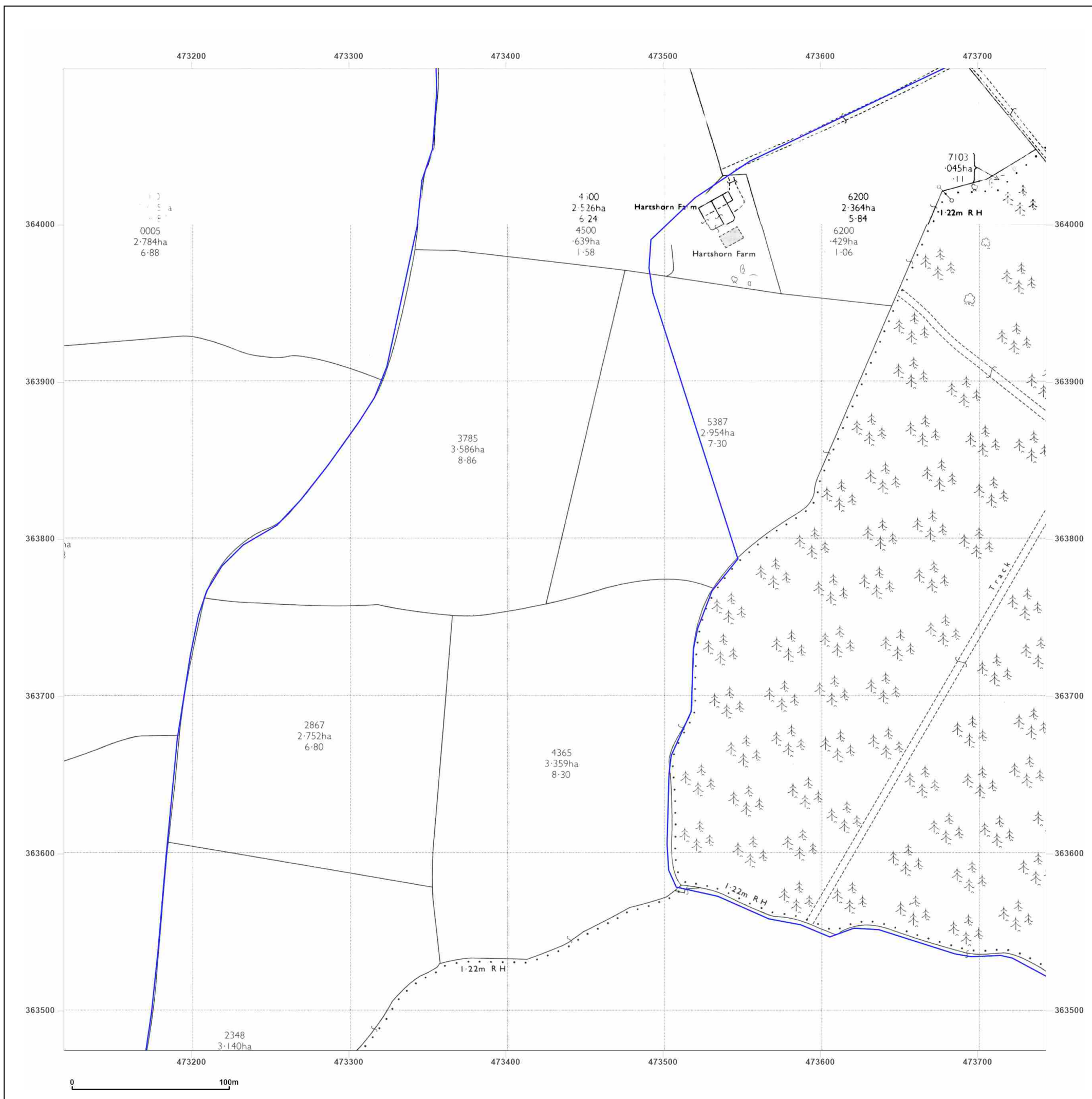


Produced by
Groundsure Insights
T: 08444 159000
E: info@groundsure.com
W: www.groundsure.com

© Crown copyright and database rights 2024 Ordnance Survey 100035207

Production date: 24 October 2024

Map legend available at:



Site Details:

GNRSP

Client Ref: GNRSP
Report Ref: GSIP-2024-16448-21123_2_LS_4_8
Grid Ref: 473431, 363787

Map Name: National Grid

Map date: 1970-1971

Scale: 1:2,500

Printed at: 1:2,500



Surveyed 1970
 Revised 1970
 Edition N/A
 Copyright 1971
 Levelled 1966

Surveyed N/A
 Revised N/A
 Edition N/A
 Copyright N/A
 Levelled N/A

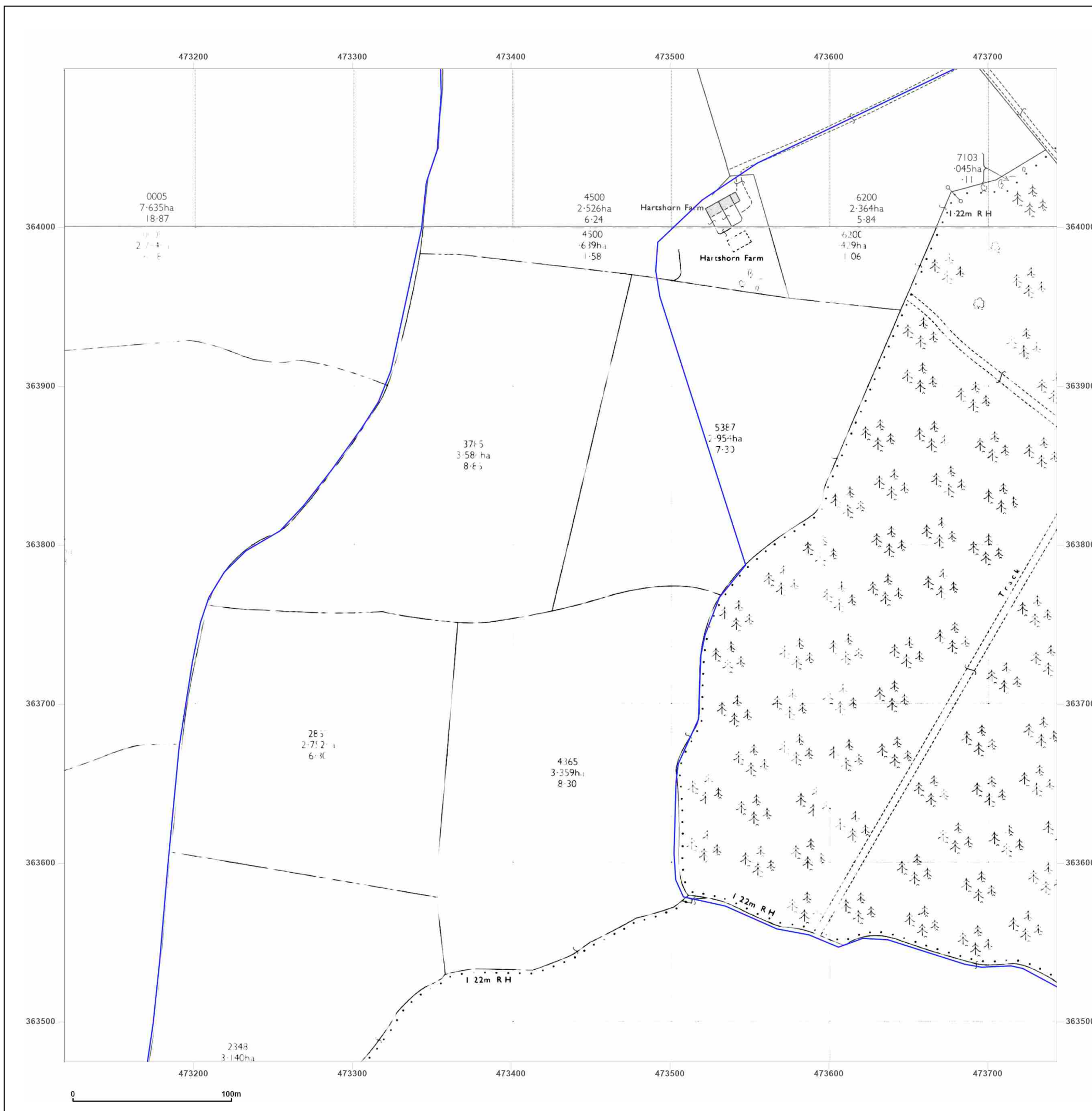


Produced by
 Groundsure Insights
 T: 08444 159000
 E: info@groundsure.com
 W: www.groundsure.com

© Crown copyright and database rights 2024 Ordnance Survey 100035207

Production date: 24 October 2024

Map legend available at:



Site Details:

GNRSP

Client Ref: GNRSP
Report Ref: GSIP-2024-16448-21123_2_LS_4_8
Grid Ref: 473431, 363787

Map Name: National Grid

Map date: 1994

Scale: 1:2,500

Printed at: 1:2,500



Surveyed N/A
Revised N/A
Edition N/A
Copyright 1994
Levelled N/A

Surveyed N/A
Revised N/A
Edition N/A
Copyright 1994
Levelled N/A

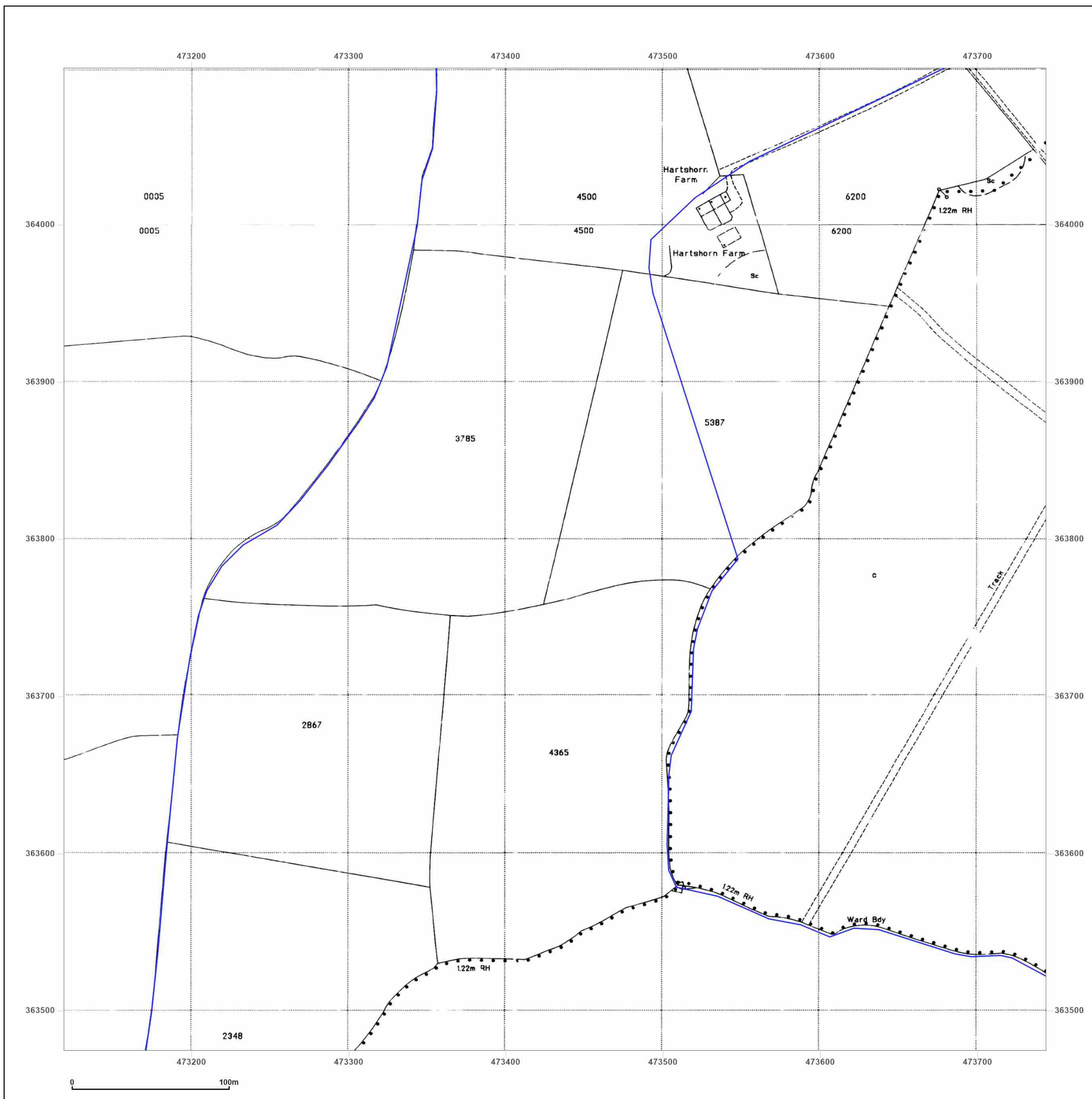


Produced by
Groundsure Insights
T: 08444 159000
E: info@groundsure.com
W: www.groundsure.com

© Crown copyright and database rights 2024 Ordnance Survey 100035207

Production date: 24 October 2024

Map legend available at:



Site Details:

GNRSP

Client Ref: GNRSP
Report Ref: GSIP-2024-16448-21123_2_LS_4_9
Grid Ref: 473431, 364412

Map Name: County Series

Map date: 1885

Scale: 1:2,500

Printed at: 1:2,500




Surveyed 1885
Revised 1885
Edition N/A
Copyright N/A
Levelled N/A

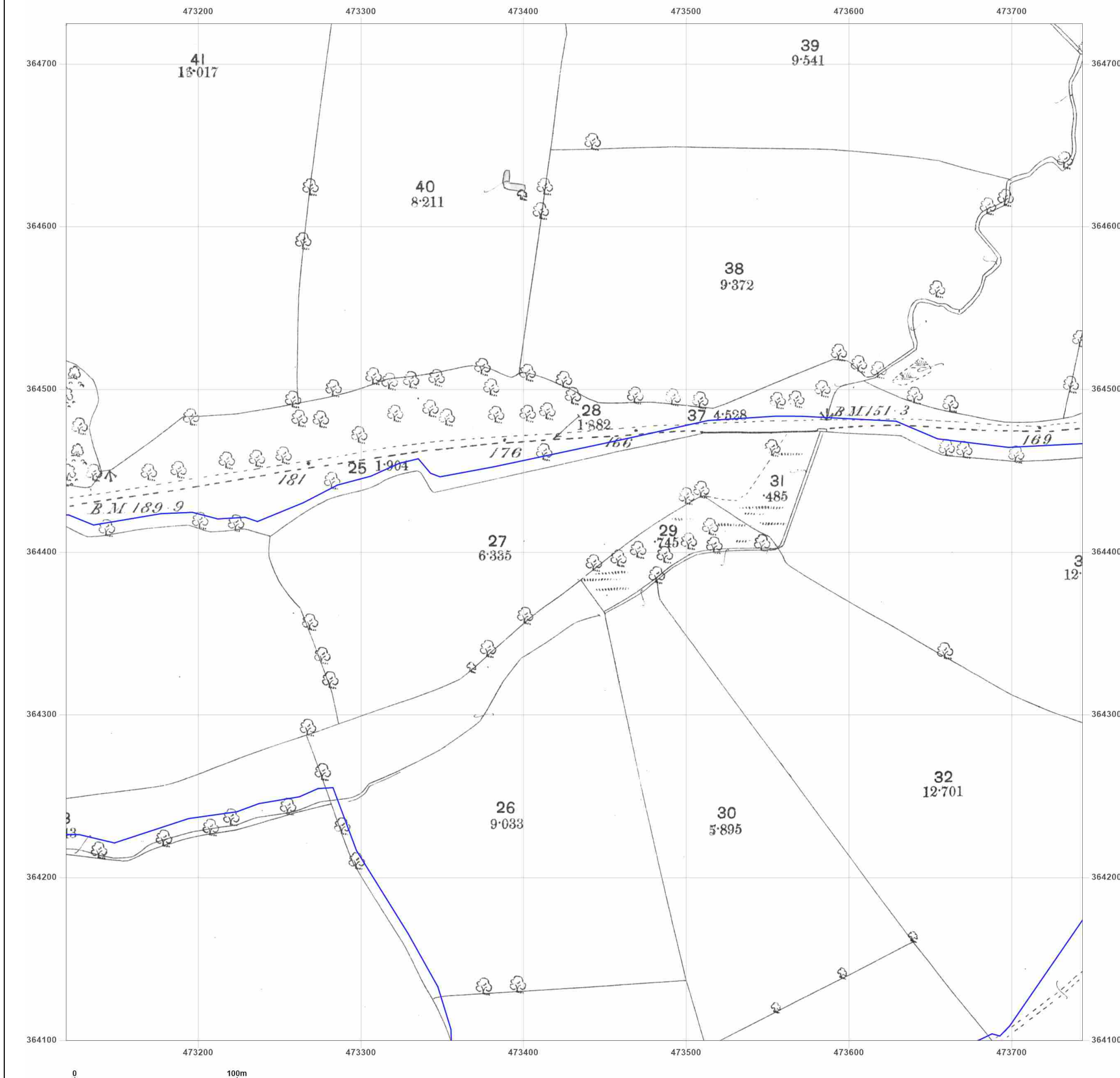


Produced by
Groundsure Insights
T: 08444 159000
E: info@groundsure.com
W: 

© Crown copyright and database rights 2024 Ordnance Survey 100035207

Production date: 24 October 2024

Map legend available at: 



Site Details:

GNRSP

Client Ref: GNRSP
Report Ref: GSIP-2024-16448-21123_2_LS_4_9
Grid Ref: 473431, 364412

Map Name: County Series

Map date: 1900

Scale: 1:2,500

Printed at: 1:2,500




Surveyed 1900
Revised 1900
Edition N/A
Copyright N/A
Levelled N/A

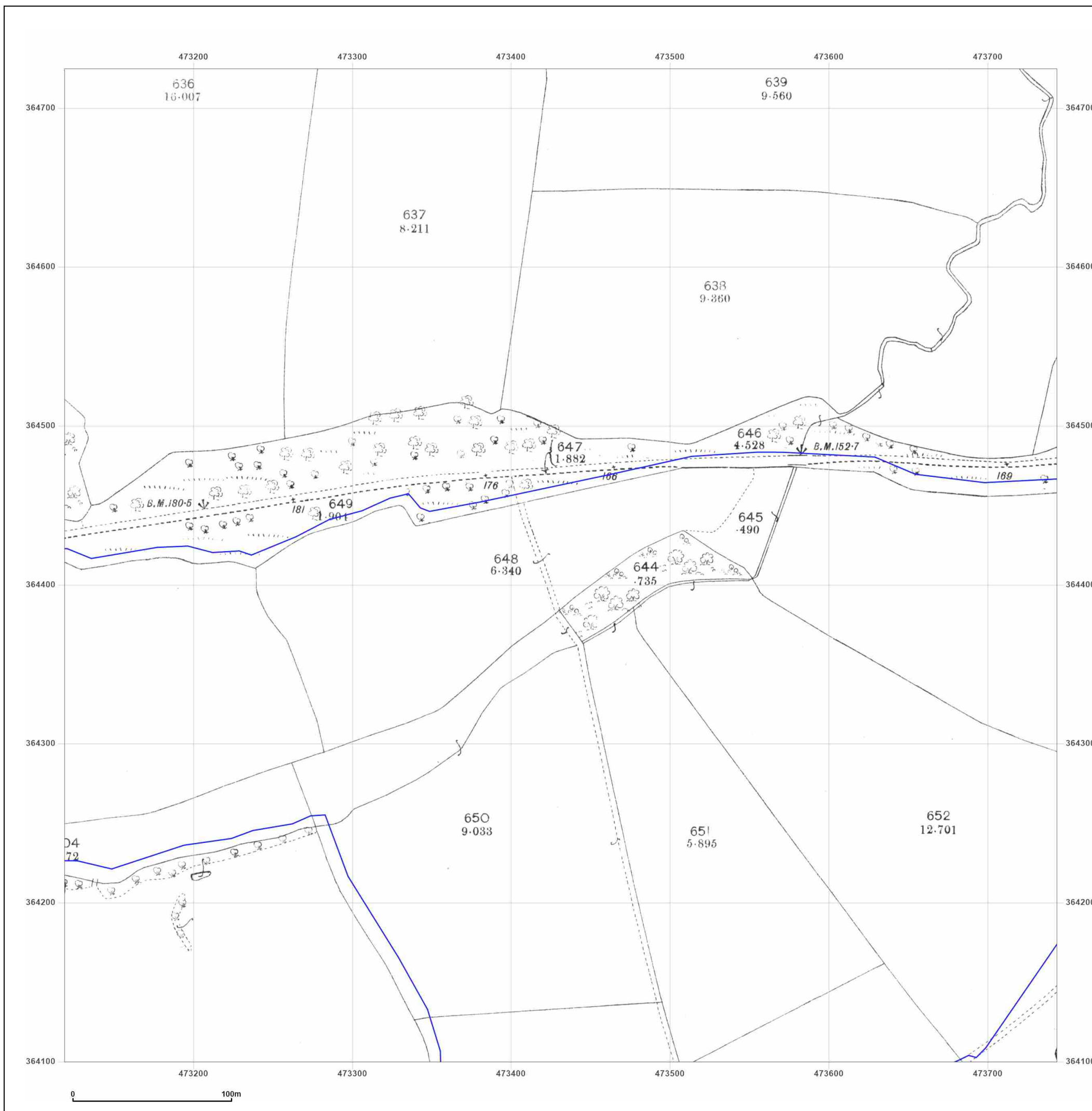


Produced by
Groundsure Insights
T: 08444 159000
E: info@groundsure.com
W: 

© Crown copyright and database rights 2024 Ordnance Survey 100035207

Production date: 24 October 2024

Map legend available at: 



Site Details:

GNRSP

Client Ref: GNRSP
Report Ref: GSIP-2024-16448-21123_2_LS_4_9
Grid Ref: 473431, 364412

Map Name: County Series

Map date: 1919

Scale: 1:2,500

Printed at: 1:2,500



Surveyed 1919
Revised 1919
Edition N/A
Copyright N/A
Levelled N/A

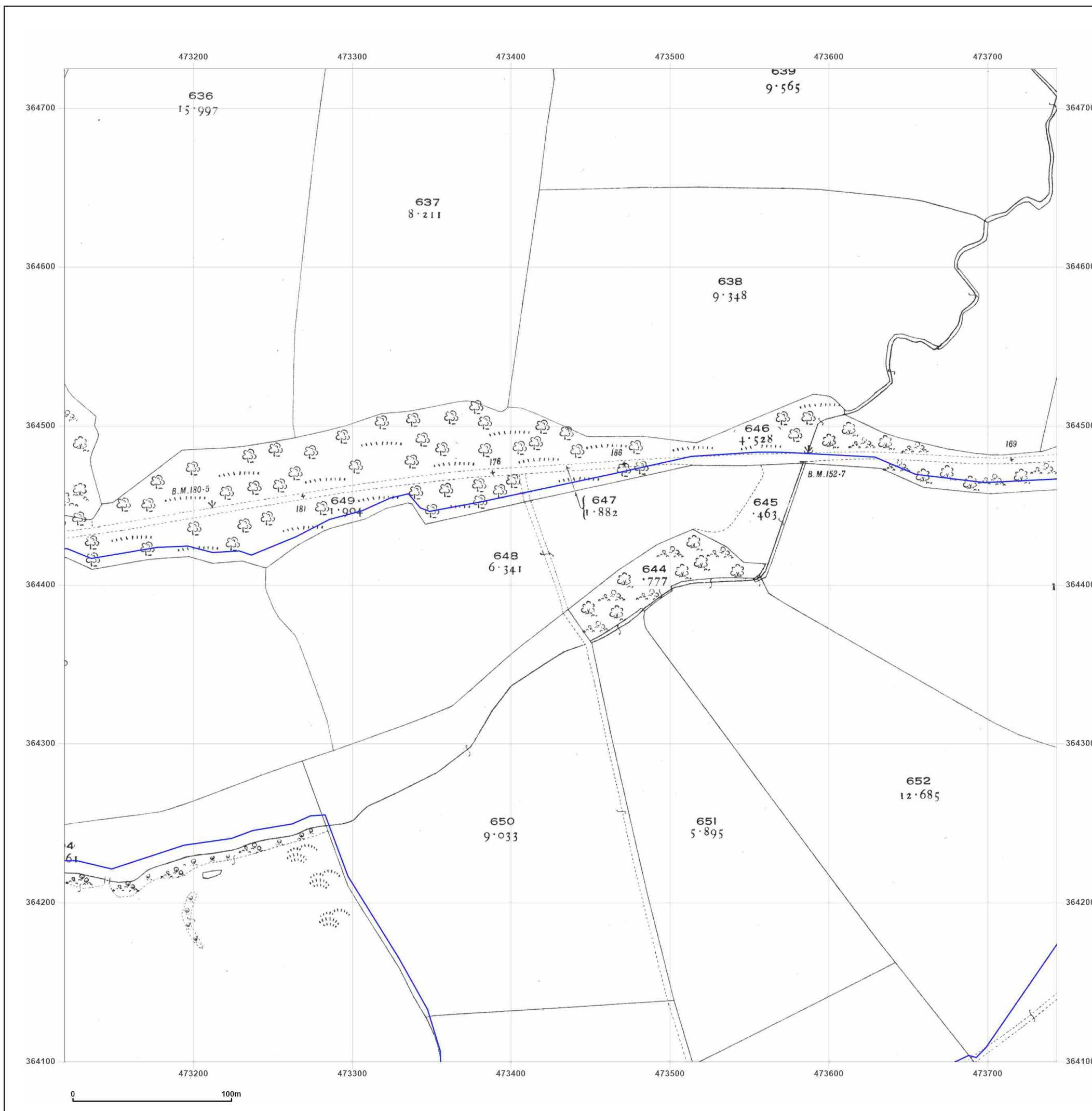


Produced by
Groundsure Insights
T: 08444 159000
E: info@groundsure.com
W: www.groundsure.com

© Crown copyright and database rights 2024 Ordnance Survey 100035207

Production date: 24 October 2024

Map legend available at:



Site Details:

GNRSP

Client Ref: GNRSP
Report Ref: GSIP-2024-16448-21123_2_LS_4_9
Grid Ref: 473431, 364412

Map Name: National Grid

Map date: 1971

Scale: 1:2,500

Printed at: 1:2,500



Surveyed N/A
Revised N/A
Edition N/A
Copyright N/A
Levelled N/A

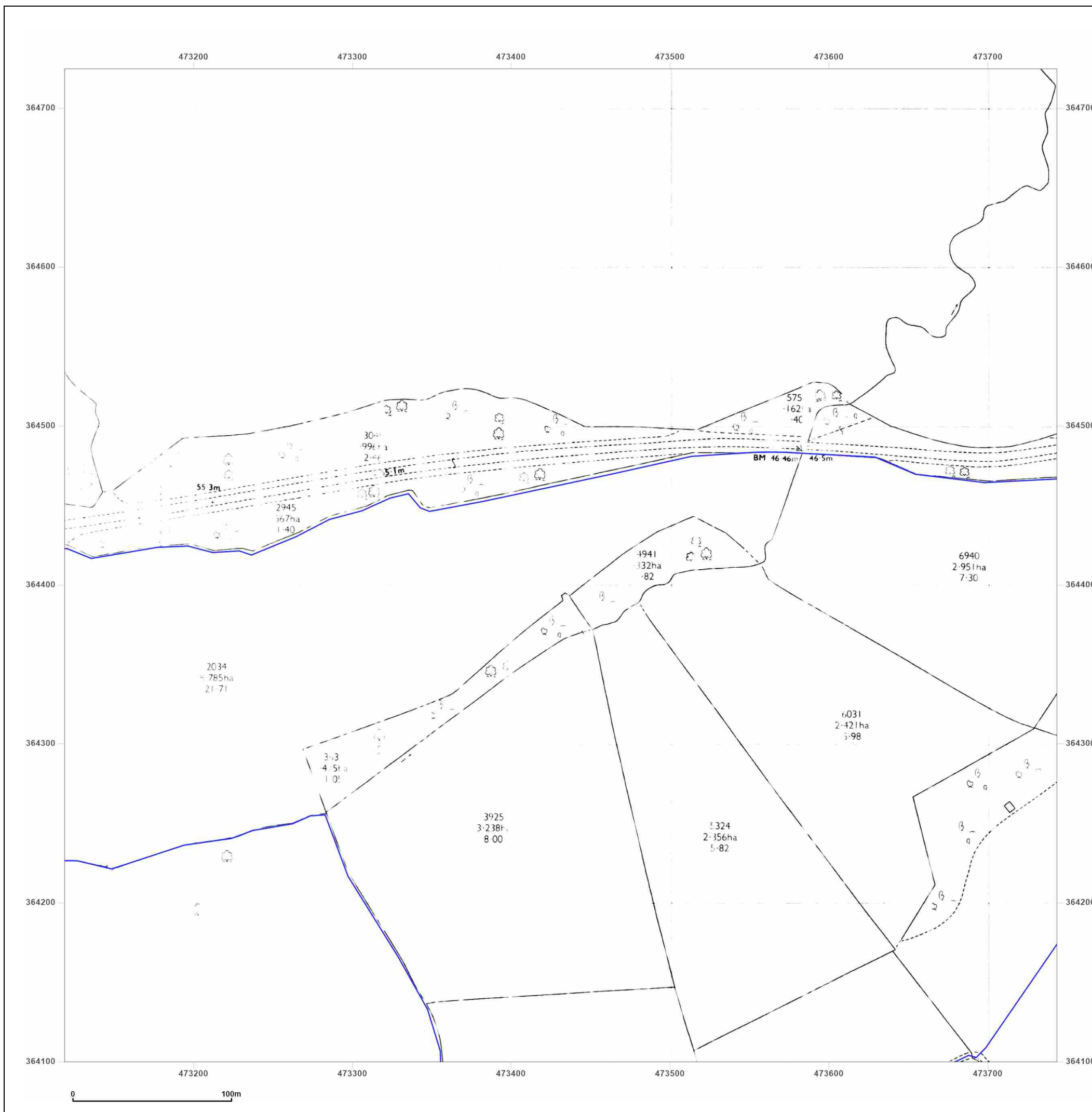


Produced by
Groundsure Insights
T: 08444 159000
E: info@groundsure.com
W: www.groundsure.com

© Crown copyright and database rights 2024 Ordnance Survey 100035207

Production date: 24 October 2024

Map legend available at:



Site Details:

GNRSP

Client Ref: GNRSP
Report Ref: GSIP-2024-16448-21123_2_LS_4_9
Grid Ref: 473431, 364412

Map Name: National Grid

Map date: 1971

Scale: 1:2,500

Printed at: 1:2,500




Surveyed 1970
Revised 1970
Edition N/A
Copyright 1971
Levelled 1966

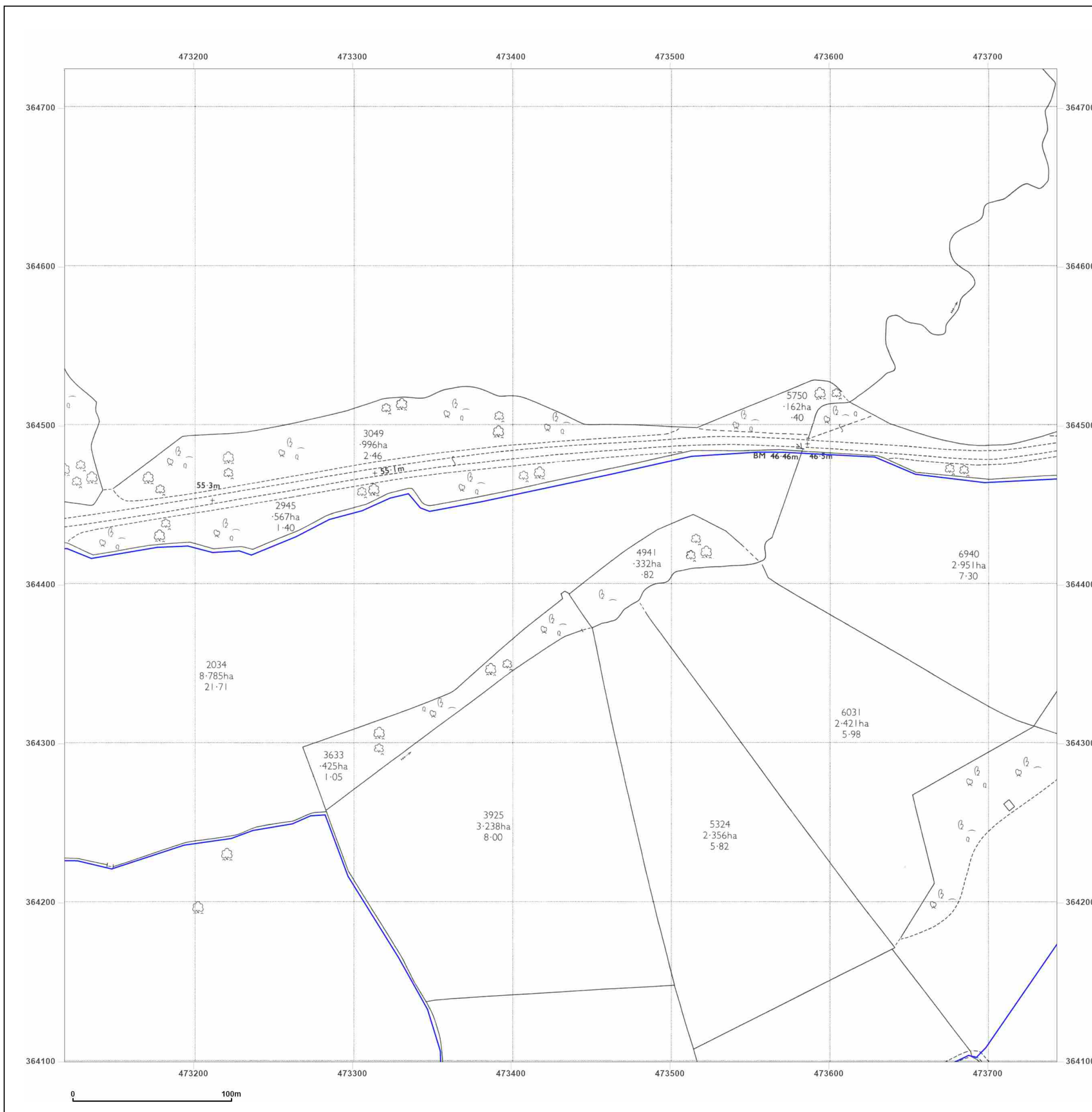


Produced by
Groundsure Insights
T: 08444 159000
E: info@groundsure.com
W: 

© Crown copyright and database rights 2024 Ordnance Survey 100035207

Production date: 24 October 2024

Map legend available at: 



Site Details:

GNRSP

Client Ref: GNRSP
Report Ref: GSIP-2024-16448-21123_2_LS_4_9
Grid Ref: 473431, 364412

Map Name: National Grid

Map date: 1994

Scale: 1:2,500

Printed at: 1:2,500



Surveyed N/A
Revised N/A
Edition N/A
Copyright 1994
Levelled N/A

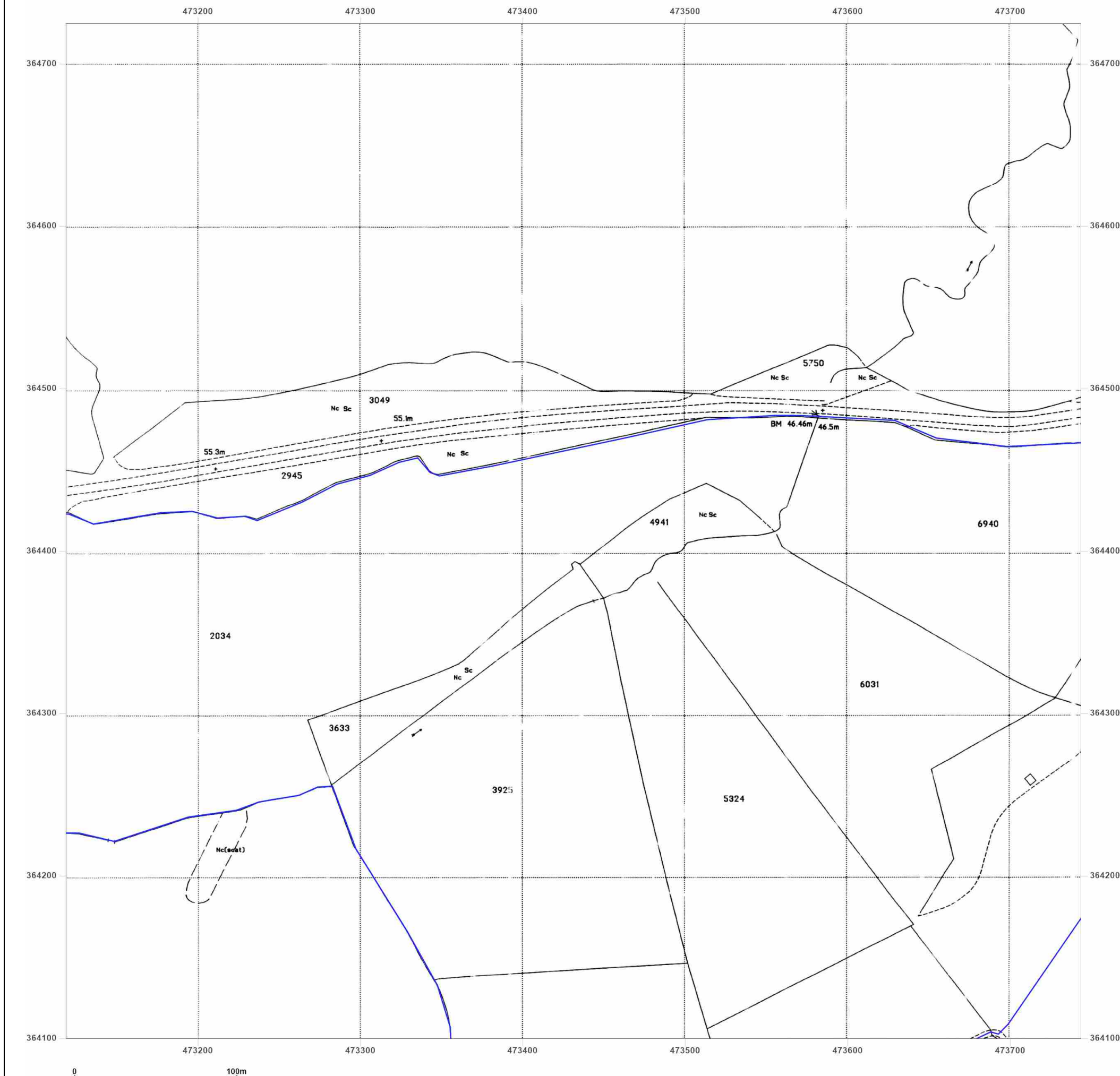


Produced by
Groundsure Insights
T: 08444 159000
E: info@groundsure.com
W: XXXXXXXXXX

© Crown copyright and database rights 2024 Ordnance Survey 100035207

Production date: 24 October 2024

Map legend available at: XXXXXXXXXX



Site Details:

GNRSP

Client Ref: GNRSP
Report Ref: GSIP-2024-16448-21123_2_LS_5_2
Grid Ref: 474057, 360034

Map Name: County Series

Map date: 1886

Scale: 1:2,500

Printed at: 1:2,500



Surveyed 1886
Revised 1886
Edition N/A
Copyright N/A
Levelled N/A

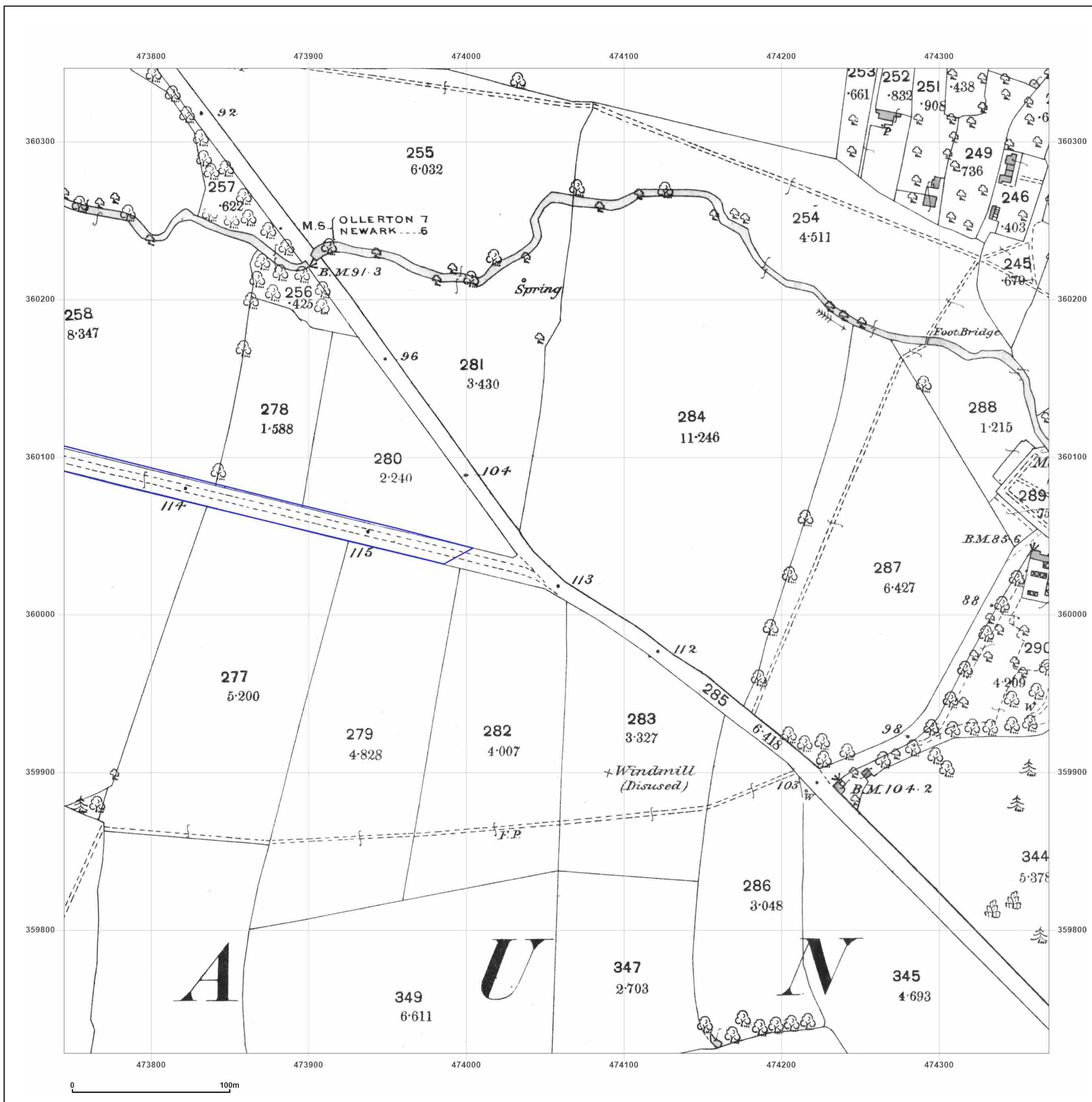


Produced by
Groundsure Insights
T: 08444 159000
E: info@groundsure.com
W: www.groundsure.com

© Crown copyright and database rights 2024 Ordnance Survey 100035207

Production date: 24 October 2024

Map legend available at:



Site Details:

GNRSP

Client Ref: GNRSP
Report Ref: GSIP-2024-16448-21123_2_LS_5_2
Grid Ref: 474057, 360034

Map Name: County Series

Map date: 1900

Scale: 1:2,500

Printed at: 1:2,500



Surveyed 1900
Revised 1900
Edition N/A
Copyright N/A
Levelled N/A

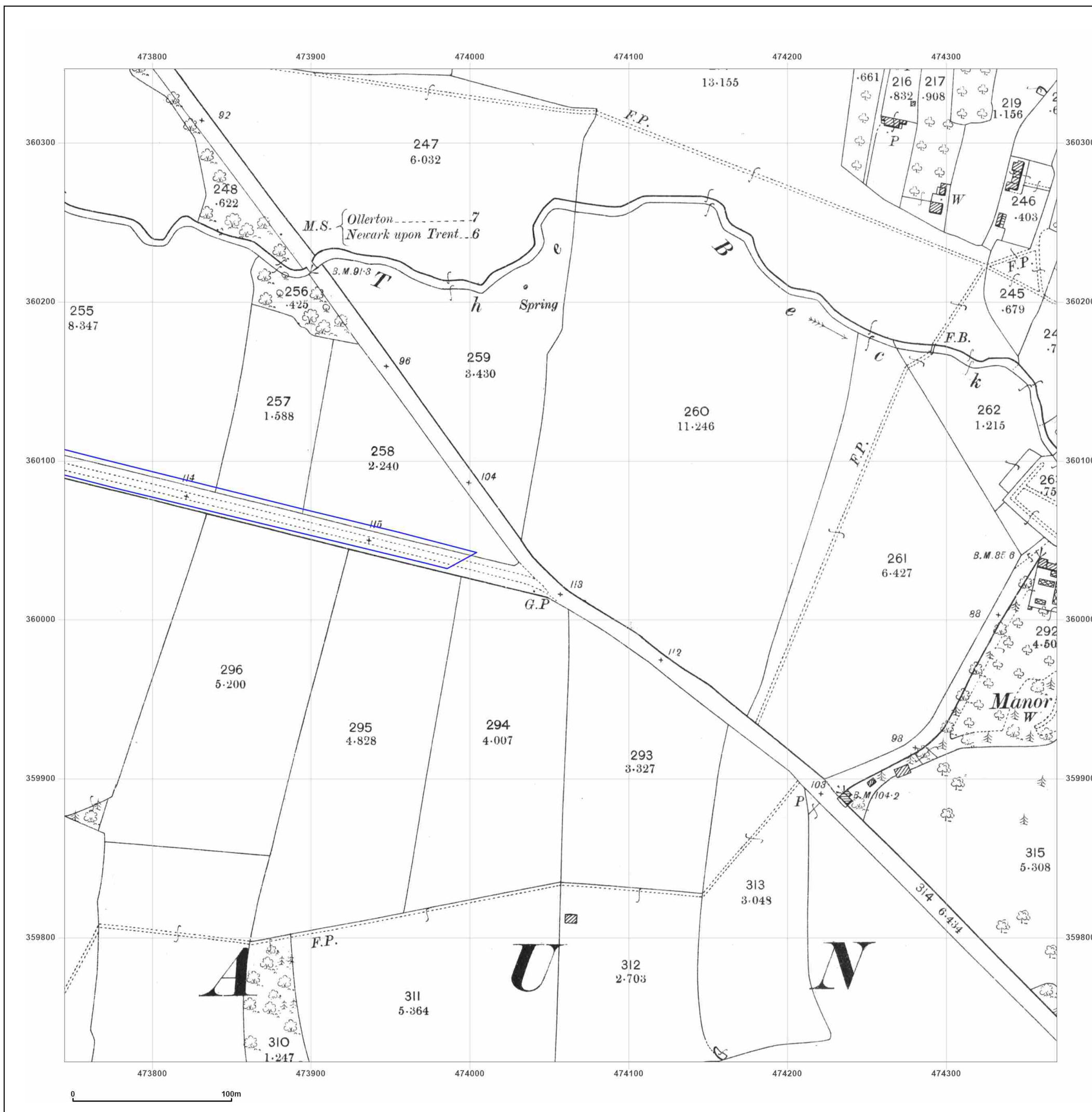


Produced by
Groundsure Insights
T: 08444 159000
E: info@groundsure.com
W: www.groundsure.com

© Crown copyright and database rights 2024 Ordnance Survey 100035207

Production date: 24 October 2024

Map legend available at:



Site Details:

GNRSP

Client Ref: GNRSP
Report Ref: GSIP-2024-16448-21123_2_LS_5_2
Grid Ref: 474057, 360034

Map Name: County Series

Map date: 1919

Scale: 1:2,500

Printed at: 1:2,500



Surveyed 1919
Revised 1919
Edition N/A
Copyright N/A
Levelled N/A

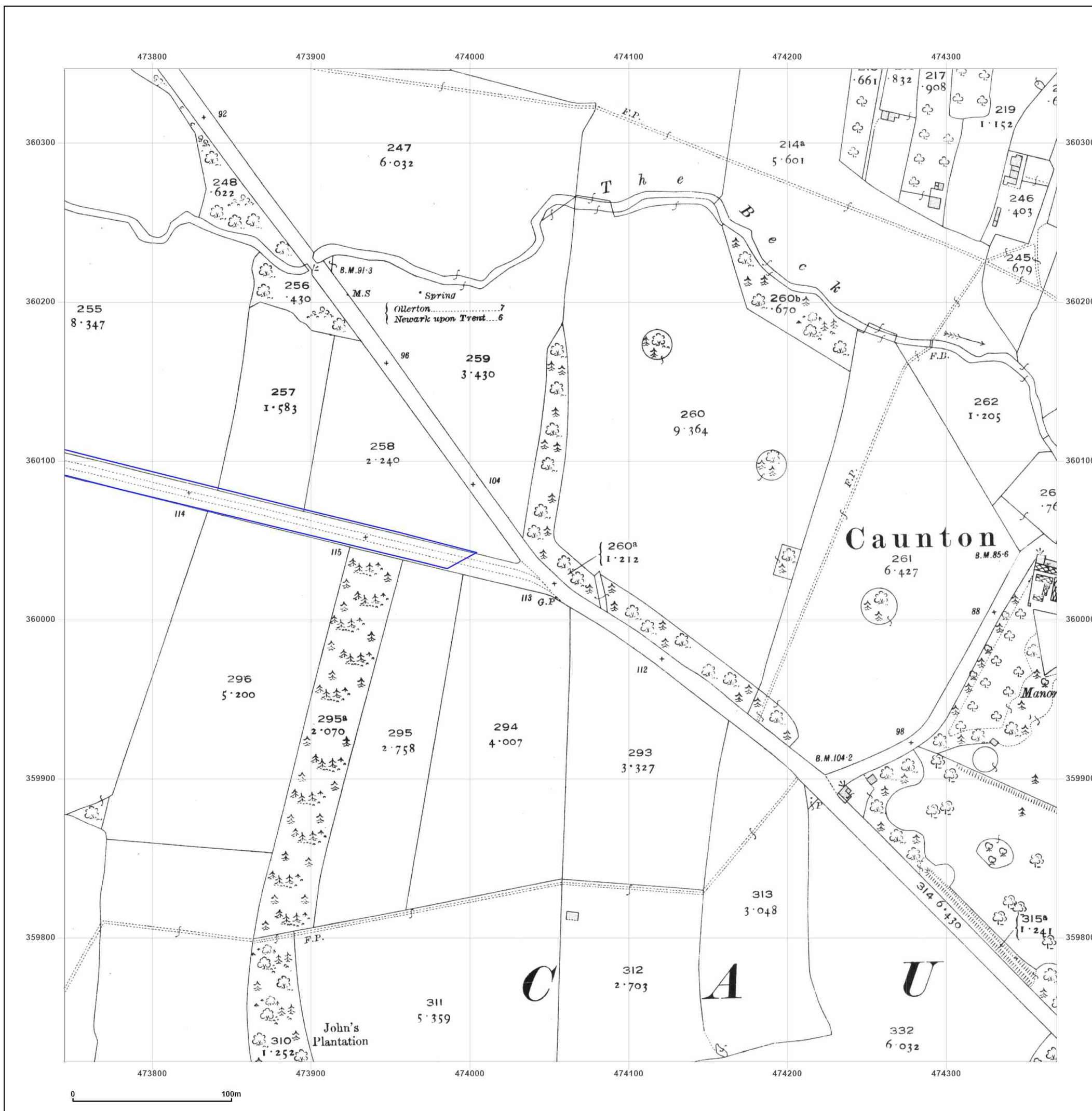


Produced by
Groundsure Insights
T: 08444 159000
E: info@groundsure.com
W: www.groundsure.com

© Crown copyright and database rights 2024 Ordnance Survey 100035207

Production date: 24 October 2024

Map legend available at:



Site Details:

GNRSP

Client Ref: GNRSP
Report Ref: GSIP-2024-16448-21123_2_LS_5_2
Grid Ref: 474057, 360034

Map Name: National Grid

Map date: 1966-1971

Scale: 1:2,500

Printed at: 1:2,500



Surveyed N/A
Revised N/A
Edition N/A
Copyright N/A
Levelled N/A

Surveyed 1970
Revised 1970
Edition N/A
Copyright 1971
Levelled 1966

Surveyed 1969
Revised 1969
Edition N/A
Copyright 1971
Levelled 1966

Surveyed 1965
Revised 1965
Edition N/A
Copyright 1966
Levelled 1956

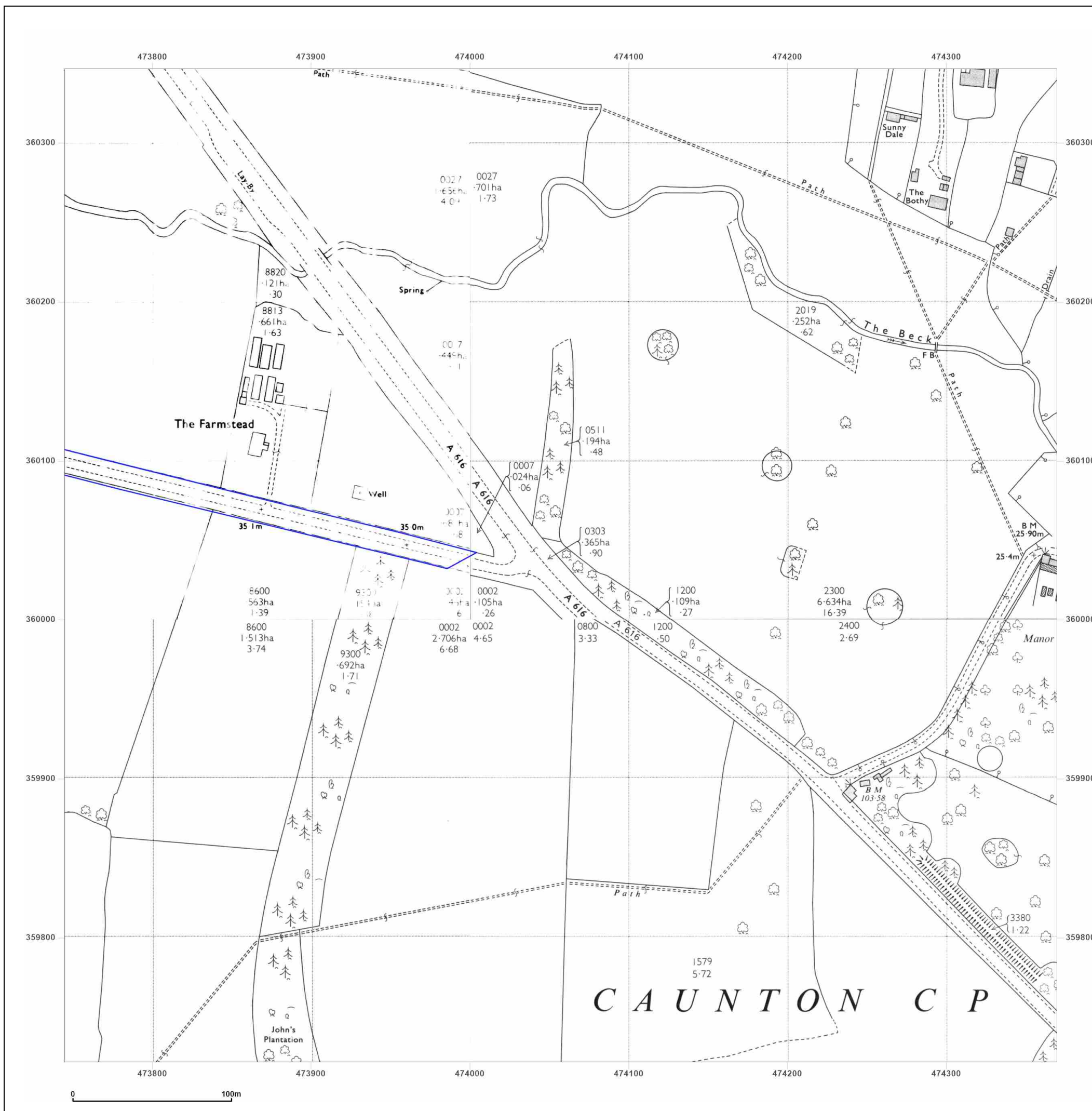


Produced by
Groundsure Insights
T: 08444 159000
E: info@groundsure.com
W: www.groundsure.com

© Crown copyright and database rights 2024 Ordnance Survey 100035207

Production date: 24 October 2024

Map legend available at:



Site Details:

GNRSP

Client Ref: GNRSP
Report Ref: GSIP-2024-16448-21123_2_LS_5_2
Grid Ref: 474057, 360034

Map Name: National Grid

Map date: 1970-1975

Scale: 1:2,500

Printed at: 1:2,500



Surveyed 1970
Revised 1970
Edition N/A
Copyright 1970
Levelled 1966

Surveyed N/A
Revised N/A
Edition N/A
Copyright N/A
Levelled N/A

Surveyed N/A
Revised N/A
Edition N/A
Copyright N/A
Levelled N/A

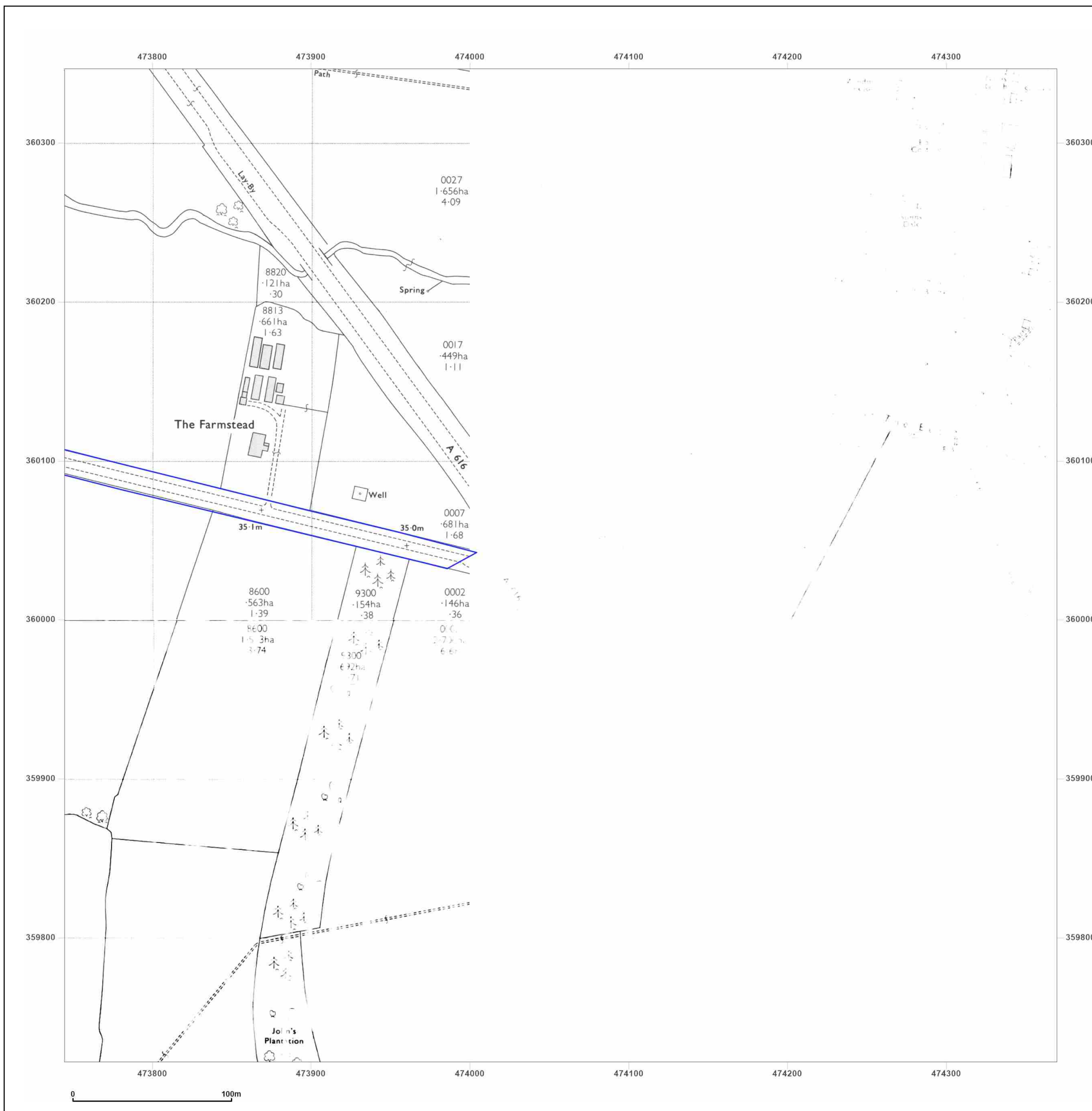


Produced by
Groundsure Insights
T: 08444 159000
E: info@groundsure.com
W: www.groundsure.com

© Crown copyright and database rights 2024 Ordnance Survey 100035207

Production date: 24 October 2024

Map legend available at:



Site Details:

GNRSP

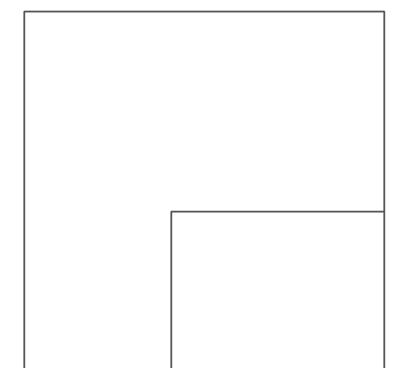
Client Ref: GNRSP
Report Ref: GSIP-2024-16448-21123_2_LS_5_2
Grid Ref: 474057, 360034

Map Name: National Grid

Map date: 1976

Scale: 1:2,500

Printed at: 1:2,500



Surveyed 1974
Revised 1974
Edition N/A
Copyright 1976
Levelled 1966

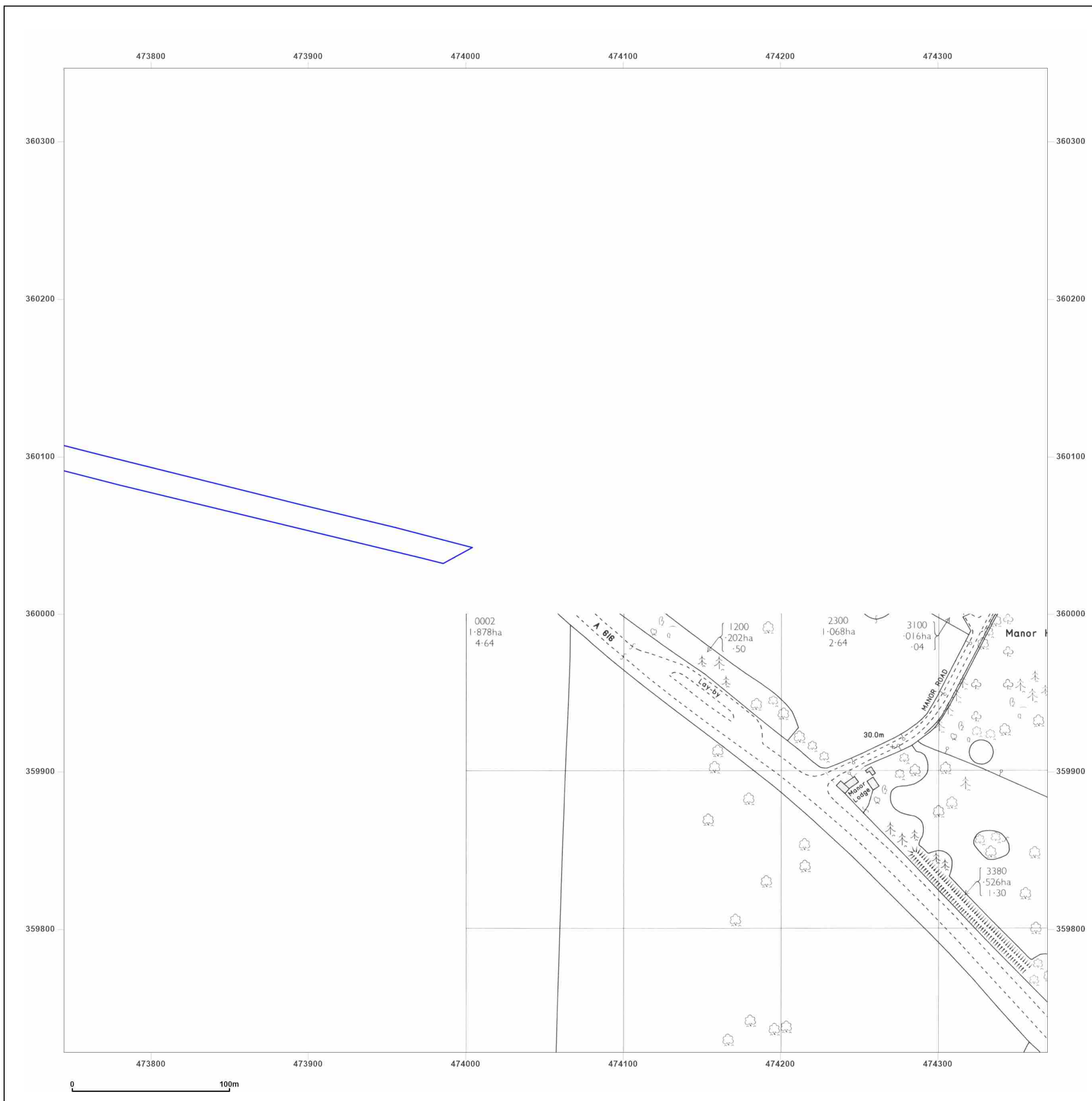


Produced by
Groundsure Insights
T: 08444 159000
E: info@groundsure.com
W: www.groundsure.com

© Crown copyright and database rights 2024 Ordnance Survey 100035207

Production date: 24 October 2024

Map legend available at:



Site Details:

GNRSP

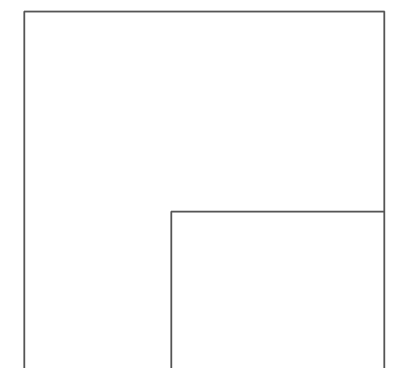
Client Ref: GNRSP
Report Ref: GSIP-2024-16448-21123_2_LS_5_2
Grid Ref: 474057, 360034

Map Name: National Grid

Map date: 1976

Scale: 1:2,500

Printed at: 1:2,500



Surveyed N/A
Revised N/A
Edition N/A
Copyright N/A
Levelled N/A

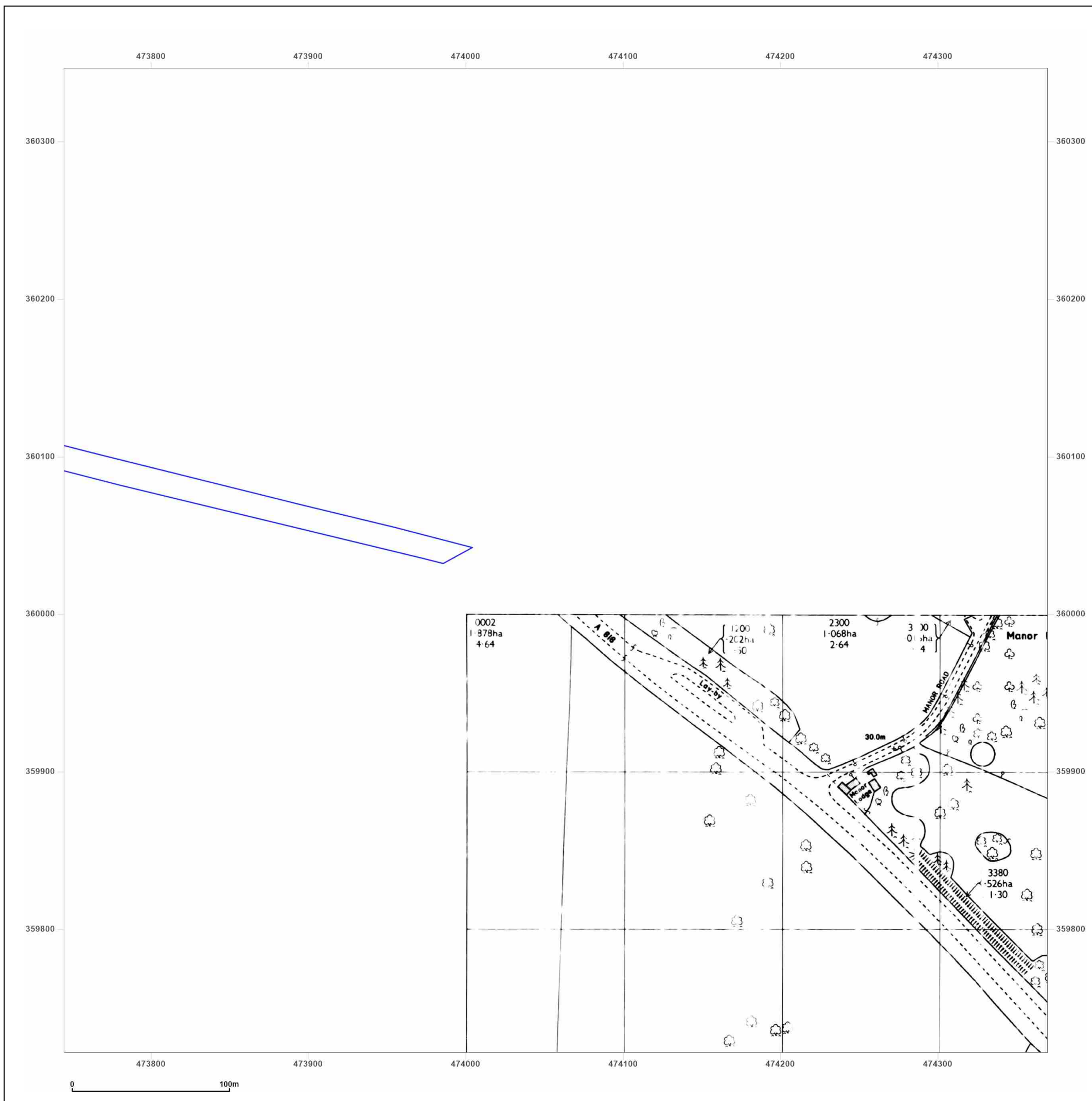


Produced by
Groundsure Insights
T: 08444 159000
E: info@groundsure.com
W: www.groundsure.com

© Crown copyright and database rights 2024 Ordnance Survey 100035207

Production date: 24 October 2024

Map legend available at:



Site Details:

GNRSP

Client Ref: GNRSP
Report Ref: GSIP-2024-16448-21123_2_LS_5_2
Grid Ref: 474057, 360034

Map Name: National Grid

Map date: 1994

Scale: 1:2,500

Printed at: 1:2,500



Surveyed N/A
Revised N/A
Edition N/A
Copyright 1994
Levelled N/A

Surveyed N/A
Revised N/A
Edition N/A
Copyright 1994
Levelled N/A

Surveyed N/A
Revised N/A
Edition N/A
Copyright 1994
Levelled N/A

Surveyed N/A
Revised N/A
Edition N/A
Copyright 1994
Levelled N/A



Produced by
Groundsure Insights
T: 08444 159000
E: info@groundsure.com
W: www.groundsure.com

© Crown copyright and database rights 2024 Ordnance Survey 100035207

Production date: 24 October 2024

Map legend available at:

